

BEFORE THE NATIONAL GREEN TRIBUNAL
PRINCIPAL BENCH, NEW DELHI
ORIGINAL APPLICATION NO. 633 OF 2024

IN THE MATTER OF:-

NEWS ITEM TITLED "THE CURIOUS CASE OF DELHI'S DISAPPEARING WATER BODIES" APPEARING IN THE HINDU DATED 25.04.2024

INDEX

SL. NO.	PARTICULARS	PAGE
1.	Status Report on behalf of Respondent No. 1/Wetland Authority of Delhi	1-4
2.	ANNEXURE-A: (Copy of Ground Truthing Report)	5-138
3.	ANNEXURE-B: (Copy of list of Water Bodies (631) prioritized for rejuvenation in Ist Phase)	139-203
4.	ANNEXURE-C: (Copy of the letter dated 26.11.2024)	204-205
5.	ANNEXURE-D: (Copy of minutes of meeting dated 09.08.2024)	206-216
6.	ANNEXURE-E: (Copy of directions dated 30.10.2024)	217-223

RESPONDENT:
THROUGH

Ms. Jyoti Mendiratta
(Counsel for the Respondent)
H-34, (Lower Ground Floor),
Jangpura Extension
New Delhi-110014

Dated: 02.01.2025
NEW DELHI

BEFORE THE NATIONAL GREEN TRIBUNAL**PRINCIPAL BENCH, NEW DELHI****ORIGINAL APPLICATION NO. 633 OF 2024****IN THE MATTER OF:-**

NEWS ITEM TITLED "THE CURIOUS CASE OF DELHI'S DISAPPEARING WATER BODIES" APPEARING IN THE HINDU DATED 25.04.2024

STATUS REPORT ON BEHALF OF RESPONDENT NO. 1 IN COMPLIANCE WITH ORDER DATED 29.05.2024 PASSED IN THE CAPTIONED ORIGINAL APPLICATION.**MOST RESPECTFULLY SHOWETH:-**

The present status report is being filed on behalf of Respondent No.1 through the Wetland Authority of Delhi in compliance of the order dated 29.05.2024 passed by this Hon'ble Tribunal.

1. That the present application relates to the disappearance of water bodies in Delhi. As per the news item, despite Delhi witnessing the worst flood in its history last year, there has been no improvement in the miserable state of water bodies in the city, which could hold extra water and help in flood mitigation.
2. That water bodies are spread over the entire area of Delhi. These water bodies are under the management and control of different authorities which have ownership of the land on which such water bodies exist.
3. That water bodies in Delhi are being maintained by different authorities under whose jurisdiction they fall and their maintenance is being done by the land owning agencies. It is submitted that reconciliation of 1045

water bodies in Delhi is completed through coordination with 16 land owning agencies in whose area the water body falls.

4. That the Hon'ble Delhi High Court in the matter WP(C) No. 9617/2022 titled as "Court on its own motion Vs. Govt. of NCT of Delhi & Ors. directed to complete Ground Truthing of 1023 water bodies out of 1367 (including 322 identified through satellite imagery). Copy of ground truthing report is annexed herewith and marked as **ANNEXURE-A.**
5. That Wetland Authority has directed to rejuvenate 631 number of water bodies out of 1045 listed water bodies in first phase through the land owning agencies. It is also to submit that 322 additional sites identified by GSDL were ground truthed by Revenue Department and as per the report only 43 numbers of sites were found visible on the field. Details are follows:-

S. Nos.	District	Total Number (1367)		Ground Truthing Report	
		Listed Water Bodies (1045)	Sites identified through Satellite imagery by GSDL (322)	No. of Water Bodies prioritized for rejuvenation in Ist Phase (Out of 1045)	No. of sites requested to be entered in Revenue records. (Out of 322)
1.	East	46	4	6	0
2.	North East	32	15	11	0
3.	Shahadara	28	9	6	1
4.	North	196	79	143	0
5.	North West	135	32	100	4
6.	South	135	55	64	14
7.	South East	50	17	22	4
8.	South West	274	56	209	7
9.	West	64	22	39	3
10.	New Delhi	62	12	17	3
11.	Central	23	21	14	7
Total		1045	322	631	43

Copy of list of Water Bodies (631) prioritized for rejuvenation in Ist Phase is annexed herewith and marked as **ANNEXURE-B.**

















6. That Wetland Authority of Delhi requested Revenue Department to map these new 43 number of water bodies and enter the same into the revenue records and further a plan may be made by land owning agency for the restoration/rejuvenation of the water body. If the water body pertains to other land owning agency same may be intimated to Wetland Authority. The reply from Revenue Department is awaited. Copy of the letter dated 26.11.2024 to all District Magistrates is annexed herewith and marked as **ANNEXURE-C.**
7. That Wetland Authority of Delhi has requested to the concerned land owning agencies to clean the water bodies through de-silting and remove floating and other invasive aquatic plant species or else any other technology suiting local conditions and submit the report. Total 113 number of water bodies out of 631 prioritized for rejuvenation in Ist Phase has been desilted.
8. That last Meeting of Wetland Authority of Delhi has been conducted under the Chairmanship of Chief Secretary, GNCTD on 09.08.2024 and the District Magistrates were directed that completion of the restoration of water bodies has to be ensured through the District Committees formed by the Hon'ble Delhi High Court order dated 08.04.2024 (W.P(C) No. 9617/2022). Copy of minutes of meeting dated 09.08.2024 to all District Magistrates is annexed herewith and marked as **ANNEXURE-D.**



























9. Wetland Authority of Delhi had directed the land-owning departments vide letter No.F.5(16)/WA/WB/DIRECTIONS/2023-24/3403-3400 dated 30.10.2024 to take several measures towards protection of water bodies under their jurisdiction as well as restoration and rejuvenation of water bodies. Copy of directions dated 30.10.2024 to all District Magistrates is annexed herewith and marked as **ANNEXURE-E**.
10. It is humbly submitted that the Respondents have the highest respect and regard for the orders and majesty of this Hon'ble Court. The present status report along with its annexures is being placed before this Hon'ble Court for its consideration.







































(Shyam Sundar Kandpal)
Member Secretary,
Wetland Authority of Delhi





Member Secretary
(Wetland Authority)
Department of Environment
Govt. of NCT of Delhi
"C" Wing, 6th Level, Delhi Secretariat
I.P. Estate, New Delhi-02



















S. No.	Wetland Name	Geographical Coordinates (Latitude and Longitude of the centre of the Wetlands)	District (s) in which the Wetland is located	Village	Wetlands Sub-Type (Natural or Human-made)	Area in (ha)	Khasra No./Areas	Whether falls within category of regulated wetlands as per Wetlands Rules	Land owner ships	Whether water body exist (Yes/No)	Present condition of water body in brief	Photograph of water body	Photograph of water body	Remarks
1	Chilla saroda khaddar	28° 35' 31.488" N 77° 17' 53.103" E	East	Chilla saroda khaddar	NA				DDA	No	No water body exists at given location. Only a			No water body exists at given location. Only a
2	Chilla saroda Banger	28° 35' 34.176" N 77° 17' 58.543" E	East	Chilla saroda Banger	NA				DDA	No	There is garbage, trees and grasses at			There is garbage, trees and grasses at
3	Dallu pura (4) (1) DVB-BDO (2) DP-BDO	28° 36' 12.200" N 77° 19' 22.084" E	East	Dallu pura	NA	1.59	15900 sq. mtr. (a)to(d) Khasra no. 171 to 175		DDA	No	No water body exists at given location, Police			No water body exists.
4	Dallu pura (4) (1) DVB-BDO (2) DP-BDO	28° 36' 12.0" N 77° 19' 22.9" E	East	Dallu pura	NA		(b) Khasra no. 171 to 175 min		DDA	No	No water body exists at given location and			No water body exists at given location and
5	Dallu pura (4) (1) DVB-BDO (2) DP-BDO	28° 36' 12.0" N 77° 19' 22.9" E	East	Dallu pura	NA		(c) Khasra no. 171 to 175 min		DDA	No	No water body exists at given location, Police			No water body exists.
6	Dallu pura (4) (1) DVB-BDO (2) DP-BDO	28° 36' 12.0" N 77° 19' 22.9" E	East	Dallu pura	NA		(d) Khasra no. 171 to 175 min		DDA	No	No water body exists at given location, Police			No water body exists.
7	Gharoli	28° 36' 56.035" N 77° 19' 44.779" E	East	Gharoli	NA	1.4382	947/672 [(a) to (d) 13380 sq. mtrs. (e) to (g)		DDA	No	At present no water body exists, open			At present no water body exists, open
8	Gharonda neemka khadar	28°36'17.86"N 77°17'22.12"E	East	Gharonda neemka khadar	NA				DDA	No	No Water body exists.			No Water body exists
9	Gharonda neemka nangar		East	Gharonda neemka nangar	NA				DDA	No	Location Not Traceable.	NA	NA	Location Not Traceable..
10	Gharoda neemka bhangar	28° 36' 48.809" N 77° 17' 19.061" E	East	Gharoda neemka bhangar	NA	0.33	(a) 64(2-5)		DDA	No	No Water body exists.			No Water body exist.
11	Ghonda neemka F/89		East	Ghonda neemka	NA				DDA	NA	Location Not Traceable.	NA	NA	Location Not Traceable.

12	Ghazipur F/74(4) (1) Bus Stand (2) Ench villagers	28° 38' 10.464" N 77° 19' 14.430" E	East	Ghazipur	NA	1.5	(b) 150 sq. mtrs. K No. 487	DDA	No	No Water Body Exists at given location it is a			No Water Body Exists at given location it is a
13	Ghazipur F/74(4)	28° 37' 58.990" N 77° 19' 20.325" E	East	Ghazipur	Human Made	0.662	(a) 6620 sq. mtrs. Kno. 519 (DDA list)	DDA	Yes (Dried)	Dried water body of MCD exists at site			Dried water body of MCD exists at site
14	Ghazipur F/74(4)	77°19'19.78"E 28°37'59.33"N	East	Ghazipur	NA	0.62	(c) 6200 sq. mtrs.	DDA	NO	No water body exists at given location at			No water body exists at given location at
15	Ghazipur F/74(4)	77°19'14.17"E 28°38'6.18"N	East	Ghazipur	NA	0.00113	(d)464(0-09)	MCD	NO	No water body exists at given location at			No water body exists at given location at
16	Ghazipur F/74(4)	28° 37' 45.856" N 77° 18' 19.544" E	East	Ghazipur	NA	0.2876	(e)207(2-15)	DDA	NO	No water body exists at given location at			No water body exists at given location at
17	Ghazipur F/74(4)	28° 37' 35.890" N 77° 19' 26.703" E	East	Ghazipur	NA	0.548	(f)579 (4-10)	DDA	NO	No water body exists at given location at			No water body exists at given location at
18	Ghazipur	28.63055 77.318142	East	Ghazipur	NA	0.4		MCD	Yes (Dried)	Almost dried water body of MCD being			Almost dried water body of MCD being
19	Hasanpur F/74	28° 38' 7.037" N 77° 18' 27.825" E	East	Hasanpur	NA			DDA	NO	No water body exists at given location bus			No water body exists at given location bus
20	Kondli WB Under the possession MCD staff quarters	28°36.653'N 77°19.230'E	East	Kondli	NA	0.187	(a) 471/1 29(1-4)	DJB	No	No Water body exists at given location vacant			No Water body exists at given location vacant
21	Kondli	28°36.952'N 77°19.553'E	East	Kondli	NA	0.401	(b) 628/219 (3-0)	DJB	No	No Water body exists at given location it's			No Water body exists at given location it's
22	Khichripur F/74	28° 37' 20.977" N 77° 18' 55.001" E	East	Khichripur	NA	0.1875	(a) Kh. No 360 (1875 sq. mtrs.)	DDA	No	No Water body exists.			No Water body exists.
23	Khichripur F/74	28° 37' 26.644" N 77° 18' 45.900" E	East	Khichripur	NA	0.15	(b) 1500 sq. mtrs KNo. 587/702 &	DDA	No	No Water body exists.			No Water body exists.
24	Khichripur F/74	28° 36' 54.458" N 77° 18' 21.011" E	East	Khichripur	NA	0.1	(c)1000 sq. mtrs.	DDA	No	No Water body exists.			No Water body exists
25	Khureji Khas F/74	28° 42' 43.035" N 77° 15' 9.504" E	East	Khureji Khas	NA	0.157	(a)5/10 (1-18)	DDA	NA	Location Not Traceable			Location Not Traceable
26	Khureji Khas F/74	28° 42' 36.486" N 77° 15' 7.236" E	East	Khureji Khas	NA	0.267	(b) 25/31 (2-0)	DDA	NA	Location Not Traceable			Location Not Traceable

















27	Khureji Khas F/74	28° 42' 35.650" N 77° 15' 5.249" E	East	Khureji Khas	NA	0.561	(c)26/254-72	DDA	NA	Location Not Traceable			Location Not Traceable
28	Kotla F/89	28° 36' 34.617" N 77° 17' 39.332" E	East	Kotla F/89	NA	0.267	63 (2-0)	DDA	No	No Water body exists built up site DDA flats.			No Water body exists built up site DDA flats.
29	Mandawali Fazilpur	28° 37' 47.439" N 77° 17' 45.070" E	East	Mandawali Fazilpur	Human Made	4.0134	(a)625, 626 (30-0)	MCD	Yes	One Water body exists being developed by			One Water body exists being developed by
30	Mandawali Fazilpur	28° 38' 23.104" N 77° 18' 7.761" E	East	Mandawali Fazilpur	NA	0.147	(b)116(1-1)	DDA	NO	No Water body exists at given location it's a			No Water body exists at given location it's a
31	Mandawali Fazilpur	28° 38' 26.326" N 77° 17' 59.741" E	East	Mandawali Fazilpur	NA	2.234	(c)123min(16-7)	DDA	NO	No Water body exists at given location.			No Water body exists at given location.
32	Mandawali Fazilpur	28° 37' 44.710" N 77° 17' 35.703" E	East	Mandawali Fazilpur	NA	0.187	(d)651(1-4)	DDA	NO	No Water body exists at given location it's a			No Water body exists at given location it's a
33	Samaspur Jahagir		East	Samaspur Jahagir	NA			DDA	Not Traceable				
34	Shakarpur baramad	28° 37' 16.753" N 77° 16' 42.562" E	East	Shakarpur baramad	NA			DDA	NO	No Water body exists at given location			No Water body exists at given location
35	Shakarpur Khas F/74	28° 37' 49.673" N 77° 16' 30.656" E	East	Shakarpur Khas F/74	NA	0.227	(a) Kh. No. - 20(1-7)	DDA	NO	No Water body exists at given location it's a			No Water body exists at given location it's a
36	Shakarpur Khas F/75	28° 37' 50.040" N 77° 16' 49.274" E	East	Shakarpur Khas F/75	NA	1.087	(b) Kh. No. 146 min (8-13)	DDA	NO	No Water body exists at given location it's a			No Water body exists at given location it's a
37	Shakarpur Khas F/76	28° 37' 49.907" N 77° 16' 51.834" E	East	Shakarpur Khas F/76	NA	0.187	(c) Kh. No. 155 (1-04),	DDA	NO	No Water body exists at given location it's a			No Water body exists at given location it's a
38	Shakarpur Khas F/77	28° 37' 52.439" N 77° 16' 56.246" E	East	Shakarpur Khas F/77	NA	0.00188	(d) Kh. No. 159 (0-15)	DDA	NO	No Water body exists at given location it's a			No Water body exists at given location it's a
39	Shakarpur Khas F/78	28° 37' 45.014" N 77° 16' 48.146" E	East	Shakarpur Khas F/78	NA	0.0015	(e) Kh. No. 173 (0-12),	DDA	NO	No Water body exists at given location it's a			No Water body exists at given location it's a

40	Shakarpur Khas F/79	28° 37' 39.180" N 77° 16' 43.149" E	East	Shakarpur Khas	NA	0.00188	(f) Kh. No. 1743 (0-15) 573		DDA	NO	No Water body exists at given location it's a			No Water body exists at given location it's a
41	NH-24 I.P. Extension (1)	28° 37' 26.779" N 77° 17' 9.015" E	East		NA	2	(a) 20000 sq. mtrs. Khasra no. 513		DDA	NO	No Water body exists at given location it's a			No Water body exists at given location it's a
42	Sanjay Lake	28° 36' 52.234" N 77° 18' 7.147" E	East	Mayur Vihar	NA	17	170000 sq. mtrs. (17 ha)		DDA	Yes	Already Sanjay Lake exists at given location			Already Sanjay Lake exist at given location
43	Vinod Nagar	28° 37' 27.285" N 77° 17' 17.731" E	East	Vinod Nagar	NA	0.66	(a) 6600 sq. mtrs. K No. 882 to 885		DDA	NO	No Water body exists at given location it's a			No Water body exists at given location it's a
44	Vinod Nagar	N-28°37'26.54" E-077°17'17.26"	East	Vinod Nagar	NA	3.5	(c) 3.5 hectares		DDA	NO	No Water body exists at given location it's a			No Water body exists at given location it's a
45	West Vinod Nagar	28 37.390°N 77 17.319°E	East	West Vinod Nagar	Human Made	3.4	Area – 34000 Sq. Meter		DDA	Yes (Dried)	Dried water body of DDA exists at site			Dried water body of DDA exists at site
46	Smriti Van Lake (Kondli)	28.604792 77.338327	East	Smriti Van Lake (Kondli)	NA	2.5	580, 581, 582, 750, 751, 749, 752, 754, 759, 753 etc.		DDA	Yes	Already water body exists at given location maintained by			Already water body exists at given location maintained by













S. No.	Wetland Name	Geographical Coordinates (Latitude and Longitude of the centre of the Wetlands)	District (s) in which the Wetland is located	Village	Wetlands Sub-Type (Natural or Human-made)	Area in (ha)	Khasra No/Areas	Whether falls within category of regulated wetlands as per Wetlands Rules	Land owner ships	Whether water body exist (Yes/No)	Present condition of water body in brief	Photograph of water body	Photograph of water body	Remarks
47	Badar pur khaddar	28.784592"N 77.231206"E	North East	Badar pur khaddar	Human made	0.05	17 Approx (0-12)		BDO	Yes	Fully developed			
48	Baqiabad	28.742743"N 77.246555"E	North East	Baqiabad					IFCD	Yes	Fully developed			
49	Biharipur (1)	28° 43' 18.726" N 77° 15' 26.777" E	North East	Biharipur					DDA		No Water available. More than 100 kikkad trees found			

50	Ghonda Chauhan Banger	28 41.324'N 77 16.234'E	North East	Ghonda Chauhan Banger		1.36	(a)1 etc/139	575	DDA	No	DDA Park, Mother Dairy booth and DJB			Recorded Johad as per Khatoni. However, at
51	Ghonda Chauhan Banger	28 41.428'N 77 16.215'E	North East	Ghonda Chauhan Banger		0.44	(b) 1 etc/139(3-3)		DDA	No	DDA Park			Note: kh.No.1etc/139 area (3-3) Malkiyat
52	Ghonda Gujran Banger	28° 41' 33.123" N 77° 15' 59.581" E	North East	Ghonda Gujran Banger		0.0015	(c) 5 (0-12)		DJB	No	DJB's Office			Recorded Johad as per Khatoni. However, at
53	Ghonda Gujran Banger	28° 41' 32.509" N 77° 16' 1.849" E	North East	Ghonda Gujran Banger		0.822	(d) 6 (6-15)		DJB	No	DJB's STP plant			Recorded Johad as per Khatoni. However, at
54	Ghonda chauhan khaddar	28° 40' 29.926" N 77° 15' 41.002" E	North East	Ghonda chauhan khaddar					DDA	Yes	DDA Park			Kh.No not given. However, at present there is a
55	Ghonda gujran khaddar	28° 41' 22.863" N 77° 15' 11.721" E	North East	Ghonda gujran khaddar					DDA	Yes	There is a pit filled with water.			Kh.No not given and ownership is with DDA.
56	Gokulpur	28° 42' 16.748" N 77° 17' 16.234" E	North East	Gokulpur		0.321	(a)300/1 (2-4)		DDA		Vacant and No water			Water Body found Vacant revival
57	Gokulpur	77° 17' 48.352" E	North East	Gokulpur		0.0022	(b) 656(0-18) &		DDA		Heavy built up area			Not revival
58	Gokulpur	28° 42' 13.625" N 77° 17' 48.656" E	North East	Gokulpur		0.0015	(c) 657 (0-12)		DDA		Heavy built up area			Not revival

59	Garhi mandoo	28° 42' 2.081" N 77° 14' 59.656" E	North East	Garhi mandoo			576	Forest (Central Division)	No	There are kikkad trees on the spot			Acquired by DDA through LAC Branch, NE.
60	Ghonda F/74		North East	Ghonda				DDA	No	Address not located	-----	-----	Geo. Location and Kh. No. not given in the list hence
61	Jeevenpur @ Johripur (2)	28° 43' 10.249" N 77° 17' 0.909" E	North East	Jeevenpur Johripur	0.153	(a)6/16/2 (1-5)		DDA	Yes	Shamshan Ghat exists on the water body.			
62	Jeevenpur @ Johripur (2)	28° 43' 10.199" N 77° 16' 59.580" E	North East	Jeevenpur Johripur	0.288	(b) 6//17/1 (2-16)		DDA	Yes	Shamshan ghat exists on water body.			
63	Kaithwara F/66		North East	Kaithwara				DDA					Geo. Location and Kh. No. not given in the list hence
64	Karawal nagar	28° 43' 38.939" N 77° 16' 3.321" E	North East	Karawal nagar	0.28	(a) 96(2-10)		DDA	Yes	No water available.			
65	Karawal nagar	28° 43' 37.622" N 77° 16' 9.343" E	North East	Karawal nagar	0.55	(b) 173(4-16)		DDA	Yes	No water available. Bus terminal built up			
66	Khajuri khas		North East	Khajuri khas				DDA	No	Address not located	-----	-----	Geo. Location and Kh. No. not given in the list hence
67	Khanpur dhani		North East	Khanpur dhani				DDA		As per Revenue record no Khasra number regarding ownership of Johar.			Not exist heavy buildup area no water body exist
68	Mirpur turk	28° 42' 36.868" N 77° 15' 45.338" E	North East	Mirpur turk				DDA	No	Address Lat./Long. showing buildup			No khasra no. is given. However, at present address
69	Mustafabad	28° 42' 36.595" N 77° 16' 19.263" E	North East	Mustafabad	3.77	(a) 368/1 (28-2)		DDA		Existing Ed ghan and Kabristan run by private committee			Existing Ed ghan and Kabristan run by private
70	Pur Delhi	28.74638 77.220576	North East	Pur Delhi		Nil		BDO					




71	Pur Shahdara	28.7429 77.220576	North East	Pur Shahdara			Nil	577	BDO					As per revenue record there is no water body available at this location
72	Sabahpur Delhi	28° 44' 49.403" N 77° 13' 21.356" E	North East	Sabahpur Delhi			Nil		BDO	Yes	Fully developed.			
73	Sabahpur Shahdara (1)	28° 45' 2.978" N 77° 15' 25.756" E	North East	Sabahpur Shahdara		0.69	(a)486 (5-2)		DDA	Yes	encroachment was found existing over the			
74	Shaadatpur musalman		North East	Shaadatpur musalman					DDA					Geo. Location and Kh. No. not given in the list hence
75	Shaadatpur gujran		North East	Shaadatpur gujran					DDA					Geo. Location and Kh. No. not given in the list hence
76	Sunder Nagari	28° 41' 27.7" N 77° 19' 6.52" E	North East	Sunder Nagari		0.37	(a) 1500 sq. mtrs		DDA					
77	Usmanpur F/89	N-28°42'14.45" E-077°13'57.30"	North East	Usmanpur					DDA		The land is along the Yamuna river and record is with DDA			The ownership is with DDA. However, at present alongwith Yamuna falls in
78	Ziauddinpur	77°16'17.24"E 28°41'52.35"N	North East	Ziauddinpur					DDA		As per Revenue record no Khasra number regarding ownership of Johar.			Site trace out as per longitude and latitude available in the list the site is revivable

578
DISTRICT SHAHDARA

S. No.	Wetland Name	Geographical Coordinates (Latitude and Longitude of the centre of the Wetlands)	District (s) in which the Wetland is located	Village	Wetlands Sub-Type (Natural or Human-made)	Area in (ha)	Khasra No/Areas	Whether falls within category of regulated wetlands as per Wetlands Rules	Land ownership	Whether water body exist (Yes/No)	Present condition of water body in brief	Photograph of water body	Photograph of water body	Remarks
79	Babar pur (2)	28° 41' 37.465" N 77° 16' 52.296" E	Shahdara	Babar pur		0.387	(a) 14(2-9)		DDA		The area is fully constructed and 8 Ft broad street is in between the series of buildings. Beside this there is one Kabristan having soil flora and dump.			
80	Babar pur (2)	28° 41' 37.478" N 77° 16' 53.801" E	Shahdara	Babar pur		0.133	(b)13 min (01-0)		DDA		It is fully constructed and concretised Shamshan Ghat. No water and no soil.			
81	Babar pur (2)	28°41'15.67"N, 77°16'52.85"E	Shahdara	Babar pur		0.468	(c) 137 min (3-5)		DDA		A concretised water storage/pond has developed and maintained by DDA and this is also a site for Chhat pooja.			
82	Chandrawli shahdarra	28° 40'14.286" N 77° 17' 32.015" E	Shahdara	Chandrawli shahdarra					DDA		No Water body exist, the land is under heavy built up structure			
83		28° 40' 46.641" N 77° 16' 28.314" E	Shahdara	Jafarbad					DDA		The area is bounded by the metro on one side and residential colony from 3 side. It is almost circular and water is unavailable and			
84	Jhilmil tahirpur F/66 (1)	28°41.204'N 77°18.954'E	Shahdara	Jhilmil tahirpur		0.84	(a) 8400 sq.mtrs. K No. 1		MCD		Used for Ganesh visarjan, the water table is very low and water surface becomes dry when there is no rain			
85	Jhilmil tahirpur (najul) (2)	28° 41' 26" N 77° 19' 02" E	Shahdara	Jhilmil tahirpur (najul) (2)		0.5	(a)5000 sq.mtrs.		DDA		It is concretised and Delhi Jal Board Water Tank and pump house is situated over it			

86	Jhilmil tahirpur (najul) (2)	28°41'10.9"N 77°18'55.0"E	Shahdara	Jhilmil tahirpur (najul) (2)		0.1	(a)1000 sq.mtrs.	579	DDA		This site is near site No. 6 and it is at the Ground Level			
87	Karkarduma F/74(2)	28° 39' 48.948" N 77° 18' 9.117" E	Shahdara	Karkarduma		0.16	(a) 1600 sq.mtr. Kno. 560 min		DDA		A concretised water storage/pond has developed and maintained by DDA and this is also a site for Chhat pooja.			
88	Karkarduma F/74(2)	28° 38' 56.836" N 77° 18' 14.584" E	Shahdara	Karkarduma		0.35	(b) 3500 sq.mtr. K No. 483 to 492		DDA		Duplicate Entry of Karkardooma F/74/2 (Report same as above)			
89	Kotla shahdara		Shahdara	Kotla shahdara					DDA					
90	Maharaja surajmal park	28° 39' 45.614" N 77° 18' 5.600" E	Shahdara	Maharaja surajmal park		0.75	K No. 94 7500 sq. mtrs.		DDA					
91	Mandoli F/74 (4)	28° 42' 24.9"N 77° 18' 34.3"E	Shahdara	Mandoli		4.17	625,(31-19)		DDA		Road has been constructed at this point along with other constructions.			
92	Mandoli		Shahdara	Mandoli					DDA					Geographical Coordinates (Latitude and Longitude of the centre of the Wetlands) is not provided. Hence
93	Mandoli Kachi F/89		Shahdara	Mandoli Kachi					DDA					Geographical Coordinates (Latitude and Longitude of the centre of the Wetlands) is not provided. Hence could not be identified.
94	Maujpur F/74 (3)	28° 41' 28.673" N 77° 16' 21.621" E	Shahdara	Maujpur		0.016	772/73 min (0-12)		DDA		This site is one among the three sites of Arjun Mohalla Park. The park itself is a small park therefore this site is of very small area			








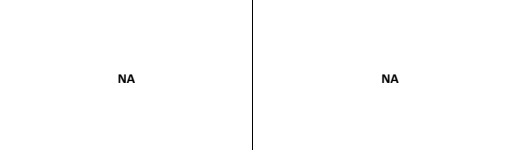
95	Maujpur F/74 (3)	28°41'28.7"N 77°16'21.6"E	Shahdara	Maujpur		0.026	773/773 (0-2)	580	DDA		This site is one among the three sites of Arjun Mohalla Park. The park itself is a small park therefore this site is of very small area		
96	Maujpur F/74 (3)	28° 41' 28.123" N 77° 16' 21.672" E	Shahdara	Maujpur		0.17	774/73 min (1-3)		DDA		This site is one among the three sites of Arjun Mohalla Park. The park itself is a small park therefore this site is of very small area		
97	Nand Nagari (2) Mandoli	28° 41' 53.322" N 77° 18' 55.245" E	Shahdara	Nand Nagari (2) Mandoli		3.4027	(a) 34027 sq. mtrs. K No.911, 912		DDA		It is near to DC office Complex Nand Nagri. Rain water is available at this site. Weeds and grasses are spreaded. It is a good wetland site		
98	Nand Nagari (2) Mandoli	28° 41' 59.814" N 77° 18' 49.477" E	Shahdara	Nand Nagari (2) Mandoli			(b)		DDA		It is fully concretised and inside the campus of Mandoli jail		
99	Olden pur		Shahdara	Olden pur					DDA				Geographical Coordinates (Latitude and Longitude of the centre of the Wetlands) is not provided. Hence
100	Saboli F/74 (4)		Shahdara	Saboli					DDA				Geographical Coordinates (Latitude and Longitude of the centre of the Wetlands) is not provided. Hence
101	Seema puri		Shahdara	Seema puri					DDA				Geographical Coordinates (Latitude and Longitude of the centre of the Wetlands) is not provided. Hence


102	Shahdara F/74		Shahdara	Shahdara				581	DDA				Geographical Coordinates (Latitude and Longitude of the centre of the Wetlands) is not provided. Hence could not be identified.
103	Shastri Park	28° 40' 35.25" N 77° 15' 41.9" E	Shahdara	Shastri Park		0.1	(a) 1000 sq. mtrs. Khasra no. 109		DDA				Other District-District
104	Shastri Park	28° 40' 9.542" N 77° 15' 35.121" E	Shahdara	Shastri Park			(b)		Forest (Central Division)				Based on ground truthing, no wetland exists at provided geographic coordinate (Submitted by Forest dt. 8.9.2022)
105	Saqdarpur	28° 40' 54.471" N 77° 17' 26.513" E	Shahdara	Saqdarpur					DDA		Under the boundry of one unutilized area weeds and grasses are available, it is beside ChandraShekhar Azad park. It is saturated land but no surface water, maybe used as small wetland		
106	Welcome Jheel, Shahdara	28 40.515'N, 77 16.695'E	Shahdara	Shahdara		13.1199	(32.42 acre) 232, 233, 234, 435, 236, 237, 238, 239, 240, 245, 246, 247 etc.		MCD		In very good condition Water available Flora fauna available Butified and cleaned maintained by mcd Shahdara Trated from sewage plant is brought for this water body.		

DISTRICT NORTH **582**

S. No.	Wetland Name	Geographical Coordinates (Latitude and Longitude of the centre of the Wetlands)	District (s) in which the Wetland is located	Village	Wetlands Sub-Type (Natural or Human-made)	Area in (ha)	Khasra No/Areas	Whether falls within category of regulated wetlands as per Wetlands Rules	Land owner ships	Whether water body exist (Yes/No)	Present condition of water body in brief	Photograph of water body	Photograph of water body	Remarks
107	Akbarpur majra	28° 50' 5.642" N 77° 10' 54.491" E	North	Akbarpur majra		0.81	(a) 62 (6-10)		DDA	Yes	Boundary wall in 03 sides (Wet)			This water body has already been handed over to DDA being urbanized Village
108	Akbarpur majra	28° 50' 12.976" N 77° 11' 2.015" E	North	Akbarpur majra	196	0.15	(b)29/1/2 (1-17)		DDA	Yes	Developed (Dry) and MPCC Exists			This water body has already been handed over to DDA being urbanized Village
109	Akbarpur majra	28° 49' 39.999" N 77° 11' 10.281" E	North	Akbarpur majra		0.238	(c)63min (00-19)		DDA	Yes	Undeveloped (Dry)			This water body has already been handed over to DDA being urbanized Village
110	Alipur	28° 47' 58.800" N 77° 8' 10.109" E	North	Alipur		2.54	64/27(19-00)		DDA	Yes	Developed (Wet)			This water body has already been handed over to DDA being urbanized Village
111	Auchandi	28° 49' 11.375" N 77° 0' 0.712" E	North	Auchandi		0.67	(a) 45/7, 6/1 (5-05)		BDO	Yes	This is Wet Water body and Developed with Boundary wall & No encroachment has been found			
112	Auchandi	28° 49' 15.191" N 76° 59' 56.091" E	North	Auchandi		1.377	(b)85 (10-3)		BDO	Yes	This is Wet Water body and Developed with Boundary wall & No encroachment has been found			
113	Auchandi	28° 49' 4.660" N 76° 59' 46.301" E	North	Auchandi		0.93	(c)88 (7-0)		BDO	Yes	This is Wet Water body and Developed with Boundary wall & No encroachment has been found			

583												
114	Auchandi	28° 49' 22.824" N 76° 59' 24.715" E	North	Auchandi	3.35	(d)89 (25-10)		BDO	Yes	This is Wet Water body and Developed with Boundary wall & No encroachment has been found		
115	Azad pur F/74	28° 42' 45.402" N 77° 10' 39.542" E	North	Azad pur	1.484	(a)22 (11-1)		DDA	No	There is no water body exists and Park Developed		As per revenue record the land bearing Kh.No-22 pertain to Gram Sabha.
116	Azad pur F/75	28° 42' 28.877" N 77° 10' 31.614" E	North	Azad pur	0.227	(b)85/2 (1-7)		DDA	No	No water body exists and all the area is found Built-Up		As per revenue record the land bearing Kh.No-85/2 (1-7) measuring only 15 Biswa belongs to Water Body.
117	Azad pur F/76	28° 43' 39.155" N 77° 11' 20.779" E	North	Azad pur	0.187	(c) 63/4(1-4)		DDA	No	Undeveloped water body in 1 Bigha		As per revenue record the land bearing Kh.No-63/4 (1-4), 1 Bigha belongs to Water body and 04 Biswa Belongs to private land
118	Badli F/89	28° 43' 1.029" N 77° 7' 30.075" E	North West	Badli		100/27		DDA	NO	No Water body exists and this area is found Built-Up		As per revenue record the land bearing Kh.No-100/27 belongs to Water Body
119	Bakoli	28° 49' 14.071" N 77° 8' 54.052" E	North	Bakoli	1.87	(a) 13/8, 13/7, 13/6, 13/14 (14-00)		BDO	Yes	This is Dry Water body with Boundary wall & No encroachment has been found		
120	Bakhtawar Pur	28° 49' 17.021" N 77° 10' 28.759" E	North	Bakhtawar Pur	2.59	(a)115 (19-4)		DDA	Yes	Developed (Dry)		This water body has already been handed over to DDA being urbanized Village
121	Bakhtawar Pur	28° 49' 42.632" N 77° 9' 44.249" E	North	Bakhtawar Pur	2.99	(b)110 (22-4)		DDA	Yes	Developed (Wet)		This water body has already been handed over to DDA being urbanized Village



122	Bakhtawar Pur	28° 48' 57.310" N 77° 10' 18.145" E	North	Bakhtawar Pur	1.21	(c)113 (9-10)	DDA	Yes	584 Developed (Wet)		This water body has already been handed over to DDA being urbanized Village
123	Bakhtawar Pur	28° 49' 17.989" N 77° 10' 21.163" E	North	Bakhtawar Pur	1.35	(d)109 min (10-16)	DDA	Yes	Developed (Wet)		This water body has already been handed over to DDA being urbanized Village
124	Bakhtawar Pur	28° 49' 17.479" N 77° 10' 22.358" E	North	Bakhtawar Pur	0.55	(e)111 (04-18)	DDA	Yes	Developed (Dry)		This water body has already been handed over to DDA being urbanized Village
125	Bankner	28° 50' 58.605" N 77° 4' 34.475" E	North	Bankner	1.97	(a)37/28 & 29 (14-8)	DDA	Yes	Developed (Dry) and some encroachment has been found.		This water body has already been handed over to DDA being urbanized Village
126	Bankner	28° 50' 56.748" N 77° 4' 29.655" E	North	Bankner	1.97	(b)43/26 (14-08)	DDA	Yes	Developed (Wet)		This water body has already been handed over to DDA being urbanized Village
127	Bankner	28° 50' 53.017" N 77° 4' 21.298" E	North	Bankner	2.42	(c)42/27min (18-10)	DDA	Yes	Developed (Wet)		This water body has already been handed over to DDA being urbanized Village
128	Bankner	28° 51' 2.635" N 77° 4' 18.455" E	North	Bankner	3.1	(d) 38//28/2 (23-18)	DDA	Yes	Developed (Dry)		This water body has already been handed over to DDA being urbanized Village
129	Bankner	28° 51' 55.077" N 77° 4' 12.614" E	North	Bankner	0.005	(e)10//26 (0-4)W	DDA	NA	NA		As per revenue record Kh.No-10/26 belongs to Gair Mumkin Chahat (Gram Sabha) and does not belongs to Water Body

130	Bankner	28° 51' 17.941" N 77° 4' 36.427" E	North	Bankner	0.0062	(f)32//28(0-5)	DDA	NA	585 NA	NA	NA	As per revenue record Kh.No-32/28 belongs to Gair Mumkin Chahat (Gram Sabha) and does not belongs to Water Body
131	Bankner	28° 51' 17.286" N 77° 4' 26.184" E	North	Bankner	0.0075	(g)32//29 (0-6)	DDA	NA	NA	NA	NA	As per revenue record Kh.No-32/29 belongs to Gair Mumkin Chahat (Gram Sabha) and does not belongs to Water Body
132	Bankner	28° 51' 1.027" N 77° 4' 36.518" E	North	Bankner	0.0075	(h)37//26,27 (0-6)	DDA	NA	NA	NA	NA	As per revenue record Kh.No-37/26 belongs to Parti Jadid (Gram Sabha) and does not belongs to Water Body
133	Bajitpur Thakran	28° 48' 14.731" N 76° 59' 49.255" E	North	Bajitpur Thakran	1.22	(a)22/4 (04-16) 5(04-16) Total-(09-12)	DDA	Yes	Developed (Wet)			This water body has already been handed over to DDA being urbanized Village
134	Bajitpur Thakran	28° 48' 2.937" N 76° 59' 52.962" E	North	Bajitpur Thakran	0.68	(b)30//9/1 (02-06) 10(3-08) Total-(05-14)	DDA	Yes	Developed (Wet)			This water body has already been handed over to DDA being urbanized Village
135	Bajitpur Thakran	28° 48' 29.242" N 76° 59' 57.274" E	North	Bajitpur Thakran	0.55	(c) 8/17 (03-18), 8/18 (4-16) Total- 08-14) (Area 0.400 Ha)	DDA	Yes	Developed (Wet)			This water body has already been handed over to DDA being urbanized Village
136	Bajitpur Thakran	28° 47' 3.985" N 77° 0' 6.741" E	North	Bajitpur Thakran	0.55	(d)76//8 (04-14)	DDA	Yes	Developed (Dry)			This water body has already been handed over to DDA being urbanized Village
137	Barwala	28° 45' 49.907" N 77° 3' 41.481" E	North	Barwala	3.55	(a)87//4 (26-6)	DDA	Yes	Developed (Wet)			This water body has already been handed over to DDA being urbanized Village



											586		
138	Barwala	28° 45' 50.555" N 77° 3' 45.737" E	North	Barwala	1.08	(b) 87//6 (08-10)		DDA	Yes	Developed (Wet)			This water body has already been handed over to DDA being urbanized Village
139	Barwala	28° 45' 33.227" N 77° 3' 56.335" E	North	Barwala	0.28	(c)27//10/1 (02-08) Alternate NEW KH. No. 28/15 (2-12).		DDA	Yes	Undeveloped (Dry)			This water body has already been handed over to DDA being urbanized Village
140	Barwala	28° 45' 30.669" N 77° 3' 48.361" E	North	Barwala	0.82	(d)28//13 (02-15) & (e) 28//18 (04-03) total area (6-18)		DDA	Yes	Developed (Dry)			This water body has already been handed over to DDA being urbanized Village
141	Barwala	28° 45' 20.524" N 77° 4' 9.796" E	North	Barwala	0.401	(f)35//12 (03-00)		DDA	Yes	Developed (Dry)			This water body has already been handed over to DDA being urbanized Village
142	Barwala	28° 45' 6.827" N 77° 3' 43.297" E	North	Barwala	3.55	(g)82 (26-06)		DDA	Yes	Developed (Dry), Govt. School exists			This water body has already been handed over to DDA being urbanized Village
143	Bawana	28° 47' 58.134" N 77° 2' 10.662" E	North	Bawana	1.48	(a)202/2 (11-10)		DDA	Yes	Developed (Dry)			This water body has already been handed over to DDA being urbanized Village
144	Bawana	28° 48' 26.702" N 77° 1' 47.967" E	North	Bawana	1.21	(b)74//18 (04-16) 23 (04-14) Total area - 9-10		DDA	Yes	Developed (Wet)			This water body has already been handed over to DDA being urbanized Village
145	Bawana	28° 47' 55.690" N 77° 1' 39.772" E	North	Bawana	0.55	(c)108/25 (04-16)		DDA	Yes	Developed (Dry)			This water body has already been handed over to DDA being urbanized Village

146	Bawana	28° 48' 10.970" N 77° 2' 4.504" E	North	Bawana	0.97	(d) 203(07-03)		DDA	Yes	587 Developed (Dry)	 	This water body has already been handed over to DDA being urbanized Village
147	Bawana	28° 47' 53.441" N 77° 2' 27.185" E	North	Bawana	0.42	(e)130//4min (03-16)		DDA	Yes	Developed (Dry)	 	This water body has already been handed over to DDA being urbanized Village
148	Bawana	28° 47' 24.520" N 77° 1' 41.238" E	North	Bawana	0.14	(f)161//1 (01-12)		DDA	Yes	Developed (Dry)	 	This water body has already been handed over to DDA being urbanized Village
149	Bawana	28° 47' 48.393" N 77° 1' 45.376" E	North	Bawana	0.28	(g) 205 (02-11)		DDA	Yes	Developed (Dry)	 	This water body has already been handed over to DDA being urbanized Village
150	Bawana	28° 47' 38.508" N 77° 2' 9.957" E	North	Bawana	0.82	(h) 206 (6-13)		DDA	Yes	Developed (Dry)	 	This water body has already been handed over to DDA being urbanized Village
151	Bawana	28° 47' 39.391" N 77° 2' 9.218" E	North	Bawana	1.22	(i)206/1min (09-17)		DDA	Yes	Undeveloped (Dry)	 	This water body has already been handed over to DDA being urbanized Village
152	Bhalswa jahangirpur	28° 43' 58.012" N 77° 9' 58.932" E	North West	Bhalswa jahangirpur	1.2	1051 (13-10)		DUSIB	No	No water exists and Park Developed on Kh.No-1051 and 1258	 	As per revenue record the land bearing Kh.No-1051 belongs to Sarkar Daulatmadar
153	Bhalswa Lake	28°44.494'N 77°10.318'E	North West	Bhalswa	45.6014	LAKE 112.68 Acre (4,56014 Sq. Mtr.)		DDA				

154	Bhalswa jahangirpur	28° 44' 19.674" N 77° 10' 37.437" E	North West	Bhalswa jahangirpur	0.7357	(c) 1258(5-5)	DDA	No	588 No water exists and Park Developed on Kh.No-1051 and 1258		As per revenue record the land bearing Kh.No-1258 belongs to Sarkar Daulatmadar
155	Bhalswa jahangirpur	28° 44' 9.755" N 77° 10' 28.060" E	North West	Bhalswa jahangirpur	0.688	(d) 1323(5-15)	DDA	No	Exists Nahla (Drain)		As per revenue record the land belongs to Abadi Deh
156	Bhalswa Jahangirpuri, Behind Sanjay Enclave	28.7351 "N 77.1608 "E	North West	Bhalswa Jahangirpuri	2.162	2.162 ha	DDA				
157	Bharola F/74	28° 43' 19.860" N 77° 10' 47.270" E	North West	Bharola	1.913	(a) 182(14-3)	DDA	Yes	Undeveloped water body and some part of the land encroached		As per revenue record the land bearing Kh.No-182 belongs to water body
158	Bhargarh Award no.9/04-05 DDA	28° 49' 53.344" N 77° 5' 4.903" E	North West	Bhargarh	0.818	(a)30//19 (06-12)	DSIIDC				
159	Bhargarh Award no.9/04-05 DDA	28°49'43.66"N 77° 5'23.88"E	North West	Bhargarh	0.818	(b) 41//15(04-16) 41//16(01-16) total area (6-12)	DSIIDC				
160	Bhargarh Industrial Area.	28.8168390 N 77.09570 E	North West	Bhargarh	0.504	105 m x 48 m = 5040 sq.m.	DSIIDC				
161	Budhpur bizapur	28° 46' 54.827" N 77° 8' 11.037" E	North	Budhpur bizapur	1.097	Old 21//15,16 New Kh. No. 33 (8-2)	DDA	Yes	Developed (Dry)		This water body has already been handed over to DDA being urbanized Village





162	Bara Hindurao	28° 40' 33.87" N 77° 12' 44.10" E	North	Bara Hindurao		0.125	Khasra No. 319 (Area-1250 sq.mtrs.)		ASI		589			
163	Daryapur kalan	28° 49' 4.828" N 77° 0' 48.866" E	North	Daryapur kalan		2.56	(a) 107(19-17)		DDA	Yes	Developed (Wet)		This water body has already been handed over to DDA being urbanized Village	
164	Daryapur kalan	28° 48' 46.288" N 77° 0' 45.716" E	North	Daryapur kalan		4.93	(b)71/29 (36-09)		DDA	Yes	Undeveloped (Wet), some part of unauthorized encroachment has been found. A court case pending in the High Court		This water body has already been handed over to DDA being urbanized Village	
165	Daryapur kalan	28° 49' 22.305" N 77° 0' 45.861" E	North	Daryapur kalan		0.41	(c)44/26 (03-12)		DDA	Yes	Undeveloped (Dry+Wet)		This water body has already been handed over to DDA being urbanized Village	
166	Daryapur kalan	28° 49' 2.919" N 77° 0' 29.430" E	North	Daryapur kalan		1.22	(d) 65/1&2 (9-12)		DDA	Yes	Undeveloped (Dry)		This water body has already been handed over to DDA being urbanized Village	
167	Daryapur kalan	28° 48' 44.698" N 77° 0' 27.429" E	North	Daryapur kalan		0.3	(e)69/31 (2-3)		DDA	Yes	Developed (Dry)		This water body has already been handed over to DDA being urbanized Village	
168	Ghari khusro	28° 47' 12.576" N 77° 10' 55.436" E	North	Ghari khusro		2.94	(a)222-223/1 (22-00)		DDA	NA	NA		As per revenue record Kh.No-222-223/1 (22-00) does not belongs to water body of Village Garhi Khusro	
169	Dhir pur F/74	28° 43' 20.418" N 77° 12' 32.929" E	North West	Dhir pur		2.832	(a) 293,296,297, 299,300,301, 302,303,322, 355,356 total=7.0 acre (approx.)		DDA	No	No water body exists and Nirankari park exists		Nirankari park	

170	Dhir pur F/75	77°12'49.34"E 28°43'6.01"N	North West	Dhir pur			(b) NIRANKARIE	DDA	No	590 No water body exists and Nirankari park exists		No Kh.No. mentioned in the list, as per longitude & latitude this land pertain to Nirankari Park
171	Dhir pur F/76	77°11'55.97"E 28°42'53.68"N	North West	Dhir pur	0.162		(c) LAL DORA 0.162 ha	DDA				
172	Fateh pur jat	77°11'30.95"E / 28°48'29.35"N	North West	Fateh pur jat				DDA	NO	No Water body exists and this area is found Built-Up		No Kh.No. mentioned in the list, as per longitude & latitude this land is found builtup
173	Ghogha	28° 49' 51.732" N 77° 2' 47.816" E	North	Ghogha	2.28	(a)193	(17-11)	DDA	Yes	Undeveloped (Dry) and 16 Bigha approx unauthorized encroachment		This water body has already been handed over to DDA being urbanized Village
174	Ghogha	28° 49' 52.339" N 77° 3' 0.214" E	North	Ghogha	0.68	(b)180	(05-11)	DDA	Yes	Developed (Dry), MPCC Exist		This water body has already been handed over to DDA being urbanized Village
175	Hamid pur	28° 49' 42.018" N 77° 9' 6.670" E	North	Hamid pur	1.22	(a)47/1(9-16)		BDO	Yes	This is Wet Water body and Developed with Boundary wall & No encroachment has been found		
176	Hamid pur	28° 49' 46.792" N 77° 8' 57.836" E	North	Hamid pur	1.36	(b)31/41(10-18)		BDO	Yes	This is Wet Water body and Developed with Boundary wall & No encroachment has been found		
177	Hamid pur	28° 49' 44.845" N 77° 8' 55.586" E	North	Hamid pur	0.0018	(c)53	(0-15)	BDO	Yes	As per revenue record, this is Dry Water body with Boundary wall & No encroachment has been found and MPCC Exists		
178	Hamid pur	NA	North	Hamid pur	0.0062	(d) 54(0-5)		BDO	Yes	This is Dry Water body with Boundary wall & No encroachment has been found		

591												
179	Harewali	28° 50' 17.086" N 77° 0' 54.532" E	North	Harewali	1.22	(a)10/11(4-16),11/20min(2-11)10/21min(2-10) Total area (9-17)		DDA	Yes	Undeveloped (Dry)		This water body has already been handed over to DDA being urbanized Village
180	Harewali	28° 50' 15.407" N 77° 0' 51.869" E	North	Harewali	0.28	(b)11/16min(2-12)		DDA	Yes	Undeveloped (Dry)		This water body has already been handed over to DDA being urbanized Village
181	Harewali	28° 50' 13.498" N 77° 0' 51.930" E	North	Harewali	0.133	(c)11/25min(1-0)		DDA	Yes	Undeveloped (Dry)		This water body has already been handed over to DDA being urbanized Village
182	Harewali	28° 50' 6.026" N 77° 0' 32.006" E	North	Harewali	1.22	(d)19/19min(4-16), 19/20(4-16) Total area (9-12)		DDA	Yes	Developed (Wet)		This water body has already been handed over to DDA being urbanized Village
183	Hiranki	28° 48' 3.006" N 77° 10' 52.633" E	North	Hiranki	1.62	(a)534 (7-8), 535 (05-05) Total-(12-13)		DDA	Yes	Developed (Wet)		This water body has already been handed over to DDA being urbanized Village
184	Hiranki	28° 48' 25.143" N 77° 10' 34.449" E	North	Hiranki	1.43	(b) 56/2(10-07)		DDA	Yes	Developed (Dry)		This water body has already been handed over to DDA being urbanized Village
185	Holambi Kalan	28° 48' 29.069" N 77° 5' 45.662" E	North	Holambi Kalan	2.02	(a) 96/70(04-04)76(11-06) Total - 15-10)		DDA	Yes	Undeveloped (Dry)		This water body has already been handed over to DDA being urbanized Village
186	Holambi Kalan	28° 48' 30.197" N 77° 5' 55.550" E	North	Holambi Kalan	1.894	(b)35/3 (03-08) 4(03-05) 4(03-05) 8(03-08) Total = (14-16)		DDA	Yes	Developed (Dry), Park & Cremation Ground Exists		This water body has already been handed over to DDA being urbanized Village

											592	
187	Holambi khurd	28° 47' 44.593" N 77° 6' 8.159" E	North	Holambi khurd	5.77	(a)119 (43-8)		DDA	Yes	Developed (Wet)		This water body has already been handed over to DDA being urbanized Village
188	Holambi khurd	28° 47' 47.509" N 77° 5' 36.369" E	North	Holambi khurd	2.56	(b)117, 118 (19-2)		DDA	Yes	Developed (Dry)		This water body has already been handed over to DDA being urbanized Village
189	Ibrahimpur	28° 46' 31.625" N 77° 10' 44.391" E	North	Ibrahimpur	0.414	(a) 113/2(3-10)		DDA	Yes	Developed (Wet)		This water body has already been handed over to DDA being urbanized Village
190	Ibrahimpur	28° 46' 26.171" N 77° 10' 37.198" E	North	Ibrahimpur	0.65	(b)90 (4-09)		DDA	Yes	Developed (Wet)		This water body has already been handed over to DDA being urbanized Village
191	Jindpur	28° 48' 6.864" N 77° 9' 39.794" E 28° 47' 35.499" N 77° 9' 18.811" E	North	Jindpur	6.703	(a) 49(1-15), (b) 8/04 min (1-16)		DDA	Yes	Developed (Dry)		This water body has already been handed over to DDA being urbanized Village
192	Jwala heri F/89		North	Jwala heri F/89			69	DDA				
193	Katewara	28° 48' 23.769" N 76° 58' 39.120" E	North	Katewara	2.55	(a) 473(4-13)474(4-16) 477(4-16), 479(4-16) Total area (19-4)		DDA	Yes	Developed (Wet)		This water body has already been handed over to DDA being urbanized Village
194	Katewara	28° 47' 55.788" N 76° 58' 39.555" E	North	Katewara	0.556	(b)692 (4-16)		DDA	Yes	Developed (Dry)		This water body has already been handed over to DDA being urbanized Village







195	Katewara	28° 47' 59.747" N 76° 58' 55.319" E	North	Katewara	0.949	(c)824 (7-01)	DDA	Yes	593 Developed (Dry), Dadi Sati Mandir Exists		This water body has already been handed over to DDA being urbanized Village
196	Katewara	28° 48' 21.778" N 76° 58' 11.790" E	North	Katewara	2.56	49(4-05) 50(5-09) total=(19-14)	DDA	Yes	Undeveloped (Dry)		This water body has already been handed over to DDA being urbanized Village
197	Katewara	28° 48' 21.778" N 76° 58' 11.790" E	North	Katewara	2.56	50(5-09) total=(19-14)	DDA	Yes	Undeveloped (Dry)		This water body has already been handed over to DDA being urbanized Village
198	Khera kalan	28° 46' 14.807" N 77° 7' 11.032" E	North	Khera kalan	3.638	(a)133(27-3)old No/52/26(22-16),37/26(4-6) Total area (27-2)	DDA	Yes	Developed (Wet)		This water body has already been handed over to DDA being urbanized Village
199	Khera kalan	28°46'14.9"N 77° 7'13.1"E	North	Khera kalan	2.429	(b)39//26 (18-16)	DDA	Yes	Developed (Dry)		This water body has already been handed over to DDA being urbanized Village
200	Khera kalan	28° 46' 59.4" N 77° 07' 15.0" E	North	Khera kalan	0.816	(c) 134(6-10)old No/9/1(4-14),5/21(1-10),22/1(0-6) Total area }6-10	DDA	Yes	Developed (Dry)		This water body has already been handed over to DDA being urbanized Village
201	Khera kalan		North	Khera kalan	2.964	(d) 52/26(22-16)	DDA	Yes	Developed (Wet)		This water body has already been handed over to DDA being urbanized Village
202	Khera kalan		North	Khera kalan	0.026	(e) 143(0-2)	DDA	NA	NA	NA	As per revenue record Kh.No-143 does not exists in Village Khera Kalan

											594			
203	Khera kalan		North	Khera kalan		0.08	(f) 168(0-6)		DDA	NA	NA	NA	NA	As per revenue record Kh.No-163 does not exists in Village Khera Kalan
204	Khera kalan		North	Khera kalan		0.026	(g) 206(0-2)		DDA	NA	NA	NA	NA	As per revenue record Kh.No-206 does not exists in Village Khera Kalan
205	Khera kalan		North	Khera kalan		0.08	(h) 220(0-6)		DDA	NA	NA	NA	NA	As per revenue record Kh.No-220 does not exists in Village Khera Kalan
206	Khera kalan	28.76194783 77.09938146	North	Khera kalan		0.013	(i) 74/26(0-1)		DDA	NA	NA	NA	NA	As per revenue record Kh.No-74/26 does not exists in Village Khera Kalan
207	Khera kalan		North	Khera kalan		0.013	(j) 125/26(0-1)		DDA	NA	NA	NA	NA	As per revenue record Kh.No-125/26 does not exists in Village Khera Kalan
208	Khera khurd	28°46'32.03"N 77° 5'29.33"E	North	Khera khurd		3.767	(a) 237(28-16)		DDA	Yes	Developed (Wet)			This water body has already been handed over to DDA being urbanized Village
209	Khera khurd	28° 46' 11.306" N 77° 5' 43.729" E	North	Khera khurd		1.087	(b)268 (8-13)		DDA	Yes	Developed (Wet)			This water body has already been handed over to DDA being urbanized Village
210	Khera khurd	28° 46' 11.306" N 77° 5' 3.706" E	North	Khera khurd		0.95	(c)269(7-14)		DDA	NA	NA	NA	NA	Acquired by DDA, Hence Kh.No was not traceable in Built up area

										595			
211	Khera khurd	28° 46' 25.454" N 77° 3' 33.344" E	North	Khera khurd	0.013	(d)277(0-10)	DDA	Yes	Developed (Dry)			This water body has already been handed over to DDA being urbanized Village	
212	Lam Pur	28° 51' 37.363" N 77° 3' 29.030" E	North	Lam Pur	0.15	(a)21//26(1-3)	DDA	Yes	Developed (Dry)			This water body has already been handed over to DDA being urbanized Village	
213	Lam Pur	28° 51' 27.711" N 77° 4' 4.136" E	North	Lam Pur	0.74	(b)25//2 (5-6)	DDA	Yes	Developed (Wet)			This water body has already been handed over to DDA being urbanized Village	
214	Lam Pur	28° 50' 58.467" N 77° 3' 57.485" E	North	Lam Pur	1.95	(c)50//4min (3-8), (d)50//6 (4-16), (e)50//7 (4-16), (f)50//15min (1-6)	DDA	Yes	Developed (Wet)			This water body has already been handed over to DDA being urbanized Village	
215	Lam Pur	28° 50' 58.369" N 77° 4' 0.753" E	North	Lam Pur	0.093	(g)51//1 (0-7)	DDA	Yes	Developed (Wet)			This water body has already been handed over to DDA being urbanized Village	
216	Lam Pur	28° 50' 44.322" N 77° 3' 23.621" E	North	Lam Pur	0.28	(h)54//11/2 (2-1)	DDA	Yes	Developed (Wet)			This water body has already been handed over to DDA being urbanized Village	
217	Lam Pur	28° 51' 2.320" N 77° 4' 3.758" E, 28° 51' 1.592" N 77° 4' 3.808" E	North	Lam Pur	0.093	(i)37//19/1min (0-3), (j)37/19//2 (0-5) / Total- (0-7)	DDA	Yes	Developed (Wet)			This water body has already been handed over to DDA being urbanized Village	
218	Lam Pur	28.85065 77.06771	North	Lam Pur	0.107	(k)37/19//21min(0-8)	DDA	Yes	Developed (Wet)			This water body has already been handed over to DDA being urbanized Village	





219	Lam Pur	28° 51' 8.266" N 77° 3' 51.955" E	North	Lam Pur	0.81	(l)85/2(6-11)	DDA	Yes	596 Developed (MPCC Exists)		This water body has already been handed over to DDA being urbanized Village
220	Libas pur	28° 45' 21.454" N 77° 8' 44.673" E	North	Libas pur	0.3612	(a)24/3(2-7)	DDA	Yes	Undeveloped (Dry), Builtup colony under 20 Point Programme		This water body has already been handed over to DDA being urbanized Village
221	Libas pur	28° 45' 5.546" N 77° 8' 12.185" E	North	Libas pur	2.165	(b)27 (16-19)	DDA	Yes	Undeveloped (Dry), Builtup colony under 20 Point Programme		This water body has already been handed over to DDA being urbanized Village
222	Mamoor pur Award no 202/86-87 DDA	28° 51' 26.050" N 77° 5' 38.748" E	North	Mamoor pur	1.832	(i) Khasra No.43/26 (13-7)	DDA	NA	NA		Acquired by DDA
223	Mamoor pur Award no 202/86-87 DDA	28° 51' 43.181" N 77° 5' 48.312" E	North	Mamoor pur	1.091	(ii) 25//7 (1-12), 25//8 (1-18), 26//1 (4-16) Total Area (8-16)	DDA	NA	NA		Acquired by DDA
224	Mohd pur ramjanpur	28° 48' 32.919" N 77° 11' 13.780" E	North	Mohd pur ramjanpur		371/4	DDA	NA	NA		As per revenue record Kh.No-371/4 belongs to Private land and does not belongs to Water body of Village Mohammadpur Ramjanpur
225	Mukhmail pur	28° 47' 25.398" N 77° 9' 45.134" E	North	Mukhmail pur	0.133	(a)299/1 (1-0) Forest	Forest (North Division)	NA	Dry		Under Forest Department
226	Mukhmail pur	28° 47' 41.235" N 77° 9' 51.186" E	North	Mukhmail pur	0.267	(b)312 min (2-0) forest	Forest (North Division)	NA	Dry		Under Forest Department

597												
227	Mungesh pur	28° 48' 56.264" N 76° 58' 24.450" E	North	Mungesh pur	1.628	(a)49(12-17)		BDO	Yes	This is Wet Water body and Developed with Boundary wall & No encroachment has been found		Kh.No-49 (12-17) of Village Mungeshpur, a court case pending in the court of Deputy Commissioner (North) titled as Shiv Shakti Gram Sudhar Samiti V/s Union Of India Through BDO(N) & Ors (Mungeshpur)
228	Mungesh pur	28° 49' 25.764" N 76° 58' 26.382" E	North	Mungesh pur	0.556	(b)4//21 (4-16)		BDO	Yes	This is Wet Water body and Developed with Boundary wall & No encroachment has been found		
229	Mungesh pur	28° 49' 24.167" N 76° 58' 25.981" E	North	Mungesh pur	0.556	(c)11//26 (4-16)		BDO	Yes	This is Wet Water body and Developed with Boundary wall & No encroachment has been found		
230	Mungesh pur	28° 49' 0.801" N 76° 58' 32.694" E	North	Mungesh pur	0.82	(d)314/2 (6-1),308/2 (0-15) total area (6-16)		BDO	Yes	This is Dry Water body and Developed with Boundary wall & No encroachment has been found		
231	Mungesh pur	28°48' 54.85 N 76°58' 9.55" E	North	Mungesh pur		Kh. No. 22/34 (15-11)		BDO	Yes	This is Wet Water body and Developed with Boundary wall & No encroachment has been found		
232	Nangal Thakran	28° 47' 43.916" N 77° 0' 41.603" E	North	Nangal Thakran	3.197	(a)92 (19-9),92min (2-0) Asami Sher Singh s/o Nobat (2-4) Asami Bagwan s/o Mul chand Total area (23-9)as per khathoni		DDA	Yes	Developed (Dry)		This water body has already been handed over to DDA being urbanized Village
233	Nangal Thakran	28° 47' 54.578" N 77° 0' 31.056" E	North	Nangal Thakran	1.29	(b)87 (9-7)		DDA	Yes	Developed (Wet)		This water body has already been handed over to DDA being urbanized Village
234	Nangal Thakran	28° 48' 43.196" N 77° 0' 9.626" E	North	Nangal Thakran	2.32	(c)9/3 (2-16) 4(04-16) 7(04-16) 8(04-16) total= (17-04)		DDA	Yes	Developed (Wet)		This water body has already been handed over to DDA being urbanized Village
235	Nangal Thakran	28° 48' 25.925" N 77° 0' 35.644" E	North	Nangal Thakran	3.304	81 (14-12)		DDA	Yes	Developed (Wet). Rejuvenation work is under progress by DJB		This water body has already been handed over to DDA being urbanized Village

236	Nangal Thakran	28 48.400 77 00.555	North	Nangal Thakran		0.5	83 (9-15)		DDA	Yes	598 Developed (Wet), Rejuvenation work is under porgress by DJB		This water body has already been handed over to DDA being urbanized Village
237	Nangal Thakran	28° 47' 48.695" N 77° 1' 28.965" E	North	Nangal Thakran		0.55	(e) 90(4-17)		DDA	Yes	Undeveloped (Dry)		This water body has already been handed over to DDA being urbanized Village
238	Naini Lake	28° 42.430'N 77° 11.667'E	North	Modal Town		2.58	25800 Sq. mtr.	115	MCD				
239	Nai sarak		North	Nai sarak				116	DDA				
240	Nangli puna	28.46 77.08	North	Nangli puna		0.416	48min (3-11.1/2)		DDA	Yes	Developed (Wet)		This water body has already been handed over to DDA being urbanized Village
241	Narela (Opposite Mata Mansa Devi Mandir)	28° 51' 17.203" N 77° 5' 42.682" E	North	Narela (Opposite Mata Mansa Devi Mandir)		0.96	(a)61/26 (07-18)		MCD	NA	NA		petain to MCD Department
242	Narela	28° 51' 6.504" N 77° 5' 14.095" E	North	Narela		3.95	(b) 239 min (29-6)		DDA	NA	NA		Acquired by DDA
243	Narela (Pana Paposian)	28° 51' 2.597" N 77° 5' 41.504" E	North	Narela (Pana Paposian)		0.517	396 (06-11) 1.28 acre		MCD	NA	NA		petain to MCD Department





244	Naya Bans	28° 47' 0.320" N 77° 5' 22.442" E	North	Naya Bans	0.156	(a)42/28 (01-17)		BDO	Yes	599 This is Dry water body and Developed with Boundary wall & No encroachment has been found			
245	Naya Bans	28° 47' 9.297" N 77° 5' 39.463" E	North	Naya Bans	0.691	(b)44/28 (05-17)		BDO	Yes	This is Dry water body and Developed with Boundary wall & No encroachment has been found			
246	Naya Bans	28° 47' 23.586" N 77° 4' 7.660" E	North	Naya Bans	1.0033	(c)12/29, 30 total area (07-05)		BDO	No	As per revenue record Kh.No-12/29, 30 does not belong to water body at Village Nayabans	NA	NA	NA
247	Naya Bans	28° 46' 59.178" N 77° 5' 45.560" E	North	Naya Bans	2.163	(d) 55/6,7,8,14, 15 (16-07))		BDO	Yes	This is Wet Water body and Developed without Boundary wall & No encroachment has been found			
248	Naya Bans	28° 47' 23.585" N 77° 5' 27.011" E	North	Naya Bans	1.0033	(e)19/27 (7-5)		BDO	Yes	This is Wet water body and Developed with Boundary wall & No encroachment has been found			
249	Palla	28.84 77.18	North	Palla			127	DDA	NA	NA	NA	NA	As per revenue record there is no water body at Village Palla
250	Patti jahanuma		North	Patti jahanuma				DDA					
251	Pansali Award no. 14/05-06	28° 44' 0.595" N 77° 4' 26.237" E	North West	Pansali	2.161	(a)17//26 (16-16)		DDA					
252	Pansali Award no. 14/05-07	28° 43' 46.879" N 77° 4' 50.232" E	North West	Pansali		(b) New water body near Deep Vihar		DDA					

253	Pehladpur bangar	28°45'3.04"N 77°4'33.93"E	North	Pehladpur bangar	1.361	(a) 46/26 (10-18)		DDA	Yes	600 Developed (Wet)		This water body has already been handed over to DDA being urbanized Village
254	Pehladpur bangar	28°44'51.86"N 77°4'48.25"E	North	Pehladpur bangar	1.297	(b)86/58 (9-7)		DDA	Yes	Developed (Wet)		This water body has already been handed over to DDA being urbanized Village
255	Pehladpur bangar	28°45'13.33"N 77° 4'41.73"E	North	Pehladpur bangar	1.22	(c)38/26(9-16)		DDA	Yes	Developed (Dry), allotted to Govt. Department		This water body has already been handed over to DDA being urbanized Village
256	Pooth khurd	28° 46' 15.180" N 77° 3' 4.531" E	North	Pooth khurd	0.961	135(7-19)		DDA	Yes	Developed (Wet)		This water body has already been handed over to DDA being urbanized Village
257	Pooth khurd	28° 46' 27.282" N 77° 2' 56.110" E	North	Pooth khurd	3.638	(b)136/2 old 157 new (27-2)		DDA	Yes	Undeveloped (Dry) and three side boundary wall, some encroachment has been found		This water body has already been handed over to DDA being urbanized Village
258	Rampura F/66		North	Rampura F/66		50/18,19	133	DDA				
259	Harsh Vihar (village Saleempur majra madipur F/74)	28° 41' 43.346" N 77° 7' 54.983" E	North	Harsh Vihar (village Saleempur majra madipur F/74)		(a) 9996 sq. mtrs. 2.47 acres K No.206	134	DDA				
260	Purana Quila - Baoli	28° 36' 31.236" N 77° 14' 36.383" E	North	Purana Quila - Baoli		Khasra No. 499 (Area-675 sq.mtrs.)	135	ASI				

261	Prasad Nagar Lake	28° 38' 47.798" N 77° 10' 40.875" E	North	Prasad Nagar Lake		(a) K No. 578(2800 sq. mtrs.)	136	DDA		601			
262	Rajpur Chhawani F/66	77°11'33.27"E / 28°41'31.86"N	North West	Rajpur Chhawani		Nil water body as per report of sdm MT dated....		DDA	NA	NA	NA	NA	As per revenue record, there is no water body in Village Rajapur Chawani
263	Roshnara Bagh Lake (Kamla Nagar, Ward No. 78, WARD NO. 78/KP2)	28.674033, 77.197937	North	Roshnara Bagh Lake (Kamla Nagar, Ward No. 78, WARD NO. 78/KP2)			137	MCD					
264	Samay pur F/89	28° 44' 55.635" N 77° 8' 43.102" E	North West	Samay pur		(a)13/26(4-16)		MCD	No	No water body exists and Park & Mandir Exists)			As per revenue record Kh.No-13/26 belongs to Water Body
265	Samay pur F/90	28° 44' 36.310" N 77° 8' 41.000" E	North West	Samay pur		(b)40/33 (5-2)		DDA	Yes	is Wet and Developed water bo			As per revenue record the land bearing Kh.No-40/33 belongs to Water Body
266	Samay pur F/91	28° 44' 48.712" N 77° 8' 18.715" E	North West	Samay pur		(c)24/27 (1-8)		DDA	No	No water body exists and Boundary wall, Mandir & Vatika Exists			As per revenue record the land bearing Kh.No-24/27 belongs to Water Body and Some encroachment has been found
267	Sanooth	28° 48' 51.345" N 77° 4' 9.449" E	North	Sanooth		(a) 99(36-4)		DDA	yes	Developed (Wet)			This water body has already been handed over to DDA being urbanized Village
268	Shahbad Daulatpur	28° 44' 42.079" N 77° 6' 37.535" E	North	Shahbad Daulatpur		(a)68(6-12)		DDA	Yes	Developed (Dry), Mandir & MPCC Exists			This water body has already been handed over to DDA being urbanized Village

269	Shahbad Daulatpur	28° 44' 30.565" N 77° 6' 39.065" E	North	Shahbad Daulatpur	1.832	(b)121/(13-7)		DDA	Yes	602 Developed (Dry), Govt. School exists		This water body has already been handed over to DDA being urbanized Village
270	Shahbad Daulatpur	28° 44' 59.037" N 77° 6' 20.729" E	North	Shahbad Daulatpur	0.789	(c)128(5-9)		DDA	Yes	Acquired by DDA		This water body has already been handed over to DDA being urbanized Village
271	Sanjarpur	28°43'42.66"N 77°11'17.33"E	Central	Sanjarpur		142		DDA				
272	Singhola	28° 50' 22.450" N 77° 7' 14.841" E	North	Singhola	1.23	28//26(9-2)		BDO	Yes	This is Dry water body and Developed with Boundary wall & No encroachment has been found		
273	Singhola	28° 50' 40.156" N 77° 7' 16.918" E	North	Singhola	0.824	(b)12//26 (6-16)		BDO	Yes	This is Wet Water body and Developed with Boundary wall & No encroachment has been found		
274	Singhola	28° 51' 3.675" N 77° 7' 29.734" E	North	Singhola	0.018	(c)7//26/1(0-4)		BDO				As per revenue record Kh No-7/26/1 (0-4) does not belongs to Water Body of Village Singhola
275	Singhu	28° 51' 26.701" N 77° 8' 4.702" E	North	Singhu	1.229	(a)43 (9-19)		DDA	Yes	Developed (Dry)		This water body has already been handed over to DDA being urbanized Village
276	Singhu	28° 51' 37.194" N 77° 8' 2.553" E	North	Singhu	1.217	(b)6/26 (9-1)		DDA	Yes	Developed (Dry)		This water body has already been handed over to DDA being urbanized Village

277	Singhu	28° 51' 7.551" N 77° 8' 11.470" E	North	Singhu	0.417	(c)26/28 (3-12)	DDA	Yes	603 Developed (Dry)		This water body has already been handed over to DDA being urbanized Village
278	Siraspur	28°45'41.56"N 77° 8'11.38"E	North	Siraspur	1.886	(a)162 (14-10)	DDA	Yes	Developed (Dry), Acquired by DDA		This water body has already been handed over to DDA being urbanized Village
279	Siraspur	28°45'20.62"N 77° 7'53.59"E	North	Siraspur	1.591	(b)625/3min (11-9)	DDA	Yes	Undeveloped (Dry)		This water body has already been handed over to DDA being urbanized Village
280	Siraspur	28° 45' 35.737" N 77° 7' 41.761" E	North	Siraspur	1.377	(c)759 (10-3)	DDA	Yes	Developed (Wet)		This water body has already been handed over to DDA being urbanized Village
281	Siraspur	28° 44' 54.506" N 77° 7' 47.590" E	North	Siraspur	0.066	(d)968/2 (0-5)	DDA	Yes	Undeveloped (Dry) & Irrigation Channel		This water body has already been handed over to DDA being urbanized Village
282	Sultanpur dabas	28° 46' 7.619" N 77° 2' 27.468" E	North	Sultanpur dabas	0.957	(a)35//37 (7-16)	DDA	Yes	Developed (Wet)		This water body has already been handed over to DDA being urbanized Village
283	Sultanpur dabas	28° 45' 45.281" N 77° 2' 20.364" E	North	Sultanpur dabas	0.6956	(b)72//26/2 (5-2)	DDA	Yes	Undeveloped (Dry)		This water body has already been handed over to DDA being urbanized Village
284	Sultanpur dabas	28° 45' 54.109" N 77° 2' 15.890" E	North	Sultanpur dabas	4.028	(c) 96//1/1 (30-11)	DDA	Yes	Developed (Wet)		This water body has already been handed over to DDA being urbanized Village











285	Sungar pur	28° 49' 4.145" N 77° 12' 42.801" E	North	Sungar pur	0.856	(a)13/26(4-16) 24/27(1-8) total area (6-4)	DDA	NA	604	NA	NA	As per revenue record there is no pond at Village Sungerpur
286	Sultanpur Dabas	28° 41' 36.953" N 77° 4' 23.334" E	North West	Sultanpur Dabas	0.957	(a) 35/37(7-16)	DDA					
287	Sultanpur Dabas	77° 5'13.60"E / 28°41'31.76"N	North West	Sultanpur Dabas	0.695	(b) 72/26/2(5-2)	DDA					
288	Sultanpur Dabas	28° 41' 48.192" N 77° 4' 46.034" E	North West	Sultanpur Dabas	4.028	(c) 96/1/1(30-11)	DDA					
289	Tajpur kalan	28° 50' 8.786" N 77° 10' 2.618" E	North	Tajpur kalan	0.824	(a)42(6-16)	BDO	Yes	This is Wet water body and Developed with Boundary wall & No encroachment has been found			
290	Tajpur kalan	28° 50' 21.565" N 77° 10' 19.840" E	North	Tajpur kalan	0.82	(b)41min (6-13)	BDO	Yes	This is Dry water body and Developed with Boundary wall & No encroachment has been found			
291	Tajpur kalan	28° 50' 20.864" N 77° 10' 8.421" E	North	Tajpur kalan	0.959	(c)39min (7-17.5)	BDO	Yes	This is Wet water body and Developed with two side Boundary wall & No encroachment has been found			
292	Tehri daulat pur	28° 47' 29.790" N 77° 11' 51.996" E	North	Tehri daulat pur	10.7	(80-0)	BDO	NA	NA		NA	As per revenue record there is no pond at Village Tehri Daulatpur

											605	
293	Tigi Pur	28° 49' 30.116" N 77° 11' 16.930" E	North	Tigi Pur	0.237	(a)11//13(1-4), 11/14 (0.237 hac)		DDA	Yes	Developed (Dry), Mandir Exists		This water body has already been handed over to DDA being urbanized Village
294	Tigi Pur	28° 49' 30.322" N 77° 11' 15.090" E	North	Tigi Pur	0.325	(b)58(3-18) total area (5-11) (0.325 hac)		DDA	Yes	Developed (Dry)		This water body has already been handed over to DDA being urbanized Village
295	Tigi Pur	28° 49' 19.419" N 77° 11' 20.633" E	North	Tigi Pur	0.458	(c)14/14min (0-14) total area (5-10) (0.458 hac)		DDA	Yes	Developed (Dry), MCD Park Exists		This water body has already been handed over to DDA being urbanized Village
296	Tigi Pur	28° 49' 19.419" N 77° 11' 20.633" E	North	Tigi Pur	0.145	14/15(4-16) total area (5-10) (0.145 hac)		DDA	Yes	Developed (Dry), MCD Park Exists		This water body has already been handed over to DDA being urbanized Village
297	Tikri khurd	28° 50' 3.864" N 77° 7' 33.633" E	North	Tikri khurd	0.55	(a)15//9 (4-16)		DDA	NA	NA		Acquired by DDA
298	Tikri khurd	28° 49' 46.537" N 77° 7' 30.659" E	North	Tikri khurd	1.337	(b)30//1 (4-16), 30//3 (4-15), 30//4 (0-9) Total area (10- 0)		DDA	NA	NA		Acquired by DDA
299	Tikri Khurd Lake	28 50.110'N 77 07.380'E	North	Tikri Khurd Lake	17.48	11/24min, 25 min, 12/23, 16/1,2,3, 10min, 17/4, 5,6,7, 14min, 15 min		DDA	NA	NA		Acquired by DDA
300	Qadi pur		North	Qadi pur				DDA	NA	NA		As per revenue record there is no Water Bodies of Village Quadipur and Village Quadipur is urbanized




301	Qulakpur		North	Qulakpur					BDO	NA	606 NA	NA	NA	As per revenue record there is no pond at Village Qulakpur
302	Zoo Lake	28°36'4.16"N 77°14'57.77"E	North						DDA					

607



DISTRICT NORTH WEST













S. No.	Wetland Name	Geographical Coordinates (Latitude and Longitude of the centre of the Wetlands)	District (s) in which the Wetland is located	Village	Wetlands Sub-Type (Natural or Human-made)	Area in (ha)	Khasra No/Areas	Whether falls within category of regulated wetlands as per Wetlands Rules	Land ownership	Whether water body exist (Yes/No)	Present condition of water body in brief	Photograph of water body	Photograph of water body	Remarks
303	Avantika	77° 5'49.47"E 28°41'50.57"N	North West	Avantika		0.2	(a)2000 Sq.mtrs		DDA	NO				
304	Avantika	77° 5'48.62"E 28°41'52.81"N	North West	Avantika		1.5	(b)15000sq.mtrs		DDA	NO				
305	Avantika District Park at Avantika, Rohini	28°42'17.71" N, 77°5'39.95" E	North West	Avantika		1.922	1.922		DDA					
306	Avantika District Park at Avantika, Rohini	28°42'17.71" N, 77°5'39.95" E	North West	Avantika		3.8745	3.8745		DDA					
307	Begumpur	28° 43' 25.632" N 77° 4' 1.656" E	North West	Begumpur		2.715	(a)12//6 (04-16), (b)12//7/2 (03-		DDA	No	Encroached			
308	Begumpur	28° 43' 38.975" N 77° 4' 11.772" E	North West	Begumpur		0.535	(g)16//23min (4-0)		DDA	No	Encroached			
309	Budhanpur Mazra	28° 46' 21.657" N 76° 59' 56.104" E	North West	Budhanpur Mazra		2.876	(a)10//24 (01-05),11//4 (2-2),11//7 (3-		DDA	Yes	Good, in use			Nil
310	Budhanpur Mazra	28° 45' 26.862" N 77° 0' 11.130" E	North West	Budhanpur Mazra		1.22	(e)34//5 (4-16),34//6 (4-16) Total area 9-12		DDA	Yes	Not in good condition			Nil
311	Budhanpur Mazra	28° 45' 16.689" N 77° 0' 17.295" E	North West	Budhanpur Mazra		1.76	(f)36//2 min(0-1), 3(0-3), 7(4-11), 8(4-		DDA	Yes	Good, in use			Nil
312	Budhanpur Mazra	28° 45' 15.687" N 77° 0' 13.133" E	North West	Budhanpur Mazra		1.284	(g)36/10/1(3-0) 36/10/2 (0-19) 13/3 (2-10),		DDA	Yes	Not in good condition			Nil
313	Budhanpur Mazra	28° 45' 10.064" N 77° 0' 20.333" E	North West	Budhanpur Mazra		0.762	(h) 36/24(5-7)		DDA	No	N/A			Agriculture use
314	Budhanpur Mazra	28° 46' 3.302" N 77° 0' 6.904" E	North West	Budhanpur Mazra		4.668	(i)18/49 (31-9)		DDA	Yes	Good, in use			Nil
315	Chand pur	28° 46' 47.886" N 77° 0' 27.473" E	North West	Chand pur		0.0013	(a) 1/21min (0-11)		DDA	NO	N/A			Water body does not exist

316	Chand pur	28° 45' 15.804" N 77° 0' 22.702" E	North West	Chand pur	0.682	(b) 33/6(5-1)	608	DDA	YES	Good and in use			Both (No. 27 &28)are combined	
317	Chand pur	28.7542475 77.0066607	North West	Chand pur	0.43	32/10 (4-16)		DDA	YES	Good and in use			Both (No. 27 &28) are combined	
318	Chatesar	28° 45' 29.150" N 76° 57' 47.531" E	North West	Chatesar	1.6	(a) 17//2, 3, 8, 9 Total area (19-4) (Area 1.6 Ha)		BDO	YES	Good and in use			Nil	
319	Chatesar	28° 45' 45.898" N 76° 57' 32.548" E	North West	Chatesar	0.0025	11/11/2(0-2)		BDO	NO	N/A			Transformer	
320	Chatesar	28° 45' 17.621" N 76° 57' 52.118" E	North West	Chatesar	0.00376	16/7/2(0-3)		BDO	YES	Not in good condition			Encroached	
321	Swaran Jayanti Park	28° 43' 13.191" N 77° 7' 5.162" E	North West	Swaran Jayanti Park	1	(a)10000 sq. mtrs.		DDA						
322	District Park 100 hact. (formal Garden, Swarn	28° 43' 36.211" N 77° 7' 5.554" E	North West	Rohini	0.7	(b) 7000sq.mtrs		DDA	YES	In Good Condition				
323	District Park 100 hact. (Informal Garden, Swarn	28°43'34.91364" N, 77°7'5.83572" E	North West	Rohini	3.577	3.577 ha		DDA	YES	In Good Condition				
324	District Park (at Sector-20, Rohini (Phase-3)	28°42'23.12" N, 77°4'17.49" E	North West	Rohini	0.327	0.327 ha		DDA	YES	In Good Condition				
325	NHP No. 3 at Sector 23, Rohini (Jheel Wala Park)	28°43'26.02" N, 77°4'53.05" E	North West	Rohini	0.04	0.04 ha		DDA	YES	In Good Condition				
326	Garhi Randhala	28° 43' 53.666" N 76° 57' 37.293" E	North West	Garhi Randhala	0.556	(a)24 (4-16)		DDA	Yes	Good, dry			Nil	
327	Garhi Randhala	28° 43' 47.163" N 76° 58' 5.439" E	North West	Garhi Randhala	1.218	(b)165 (9-11)		DDA	Yes	Good in use			Nil	
328	Ghewara	28° 41' 35.465" N 76° 59' 50.510" E	North West	Ghewara	2.943	(a) 223(15-10),223/1(6-10) Total area(22-		DDA	Yes	Not in good condition			Nil	
329	Ghewara	28° 41' 41.701" N 76° 59' 54.255" E	North West	Ghewara	0.722	(b)264 min(5-4)		DDA	Yes	Not in good condition			Nil	
330	Ghewara	28° 41' 52.567" N 76° 59' 49.661" E	North West	Ghewara	1.488	(c)212 (11-13)		DDA	Yes	Good			-	
331	Haider Pur F/74	28° 43' 33.036" N 77° 8' 40.338" E	North West	Haider Pur	0.896	(a)48 (6-7)		DDA	No	No water body			Built up area	
332	Haider Pur F/75	28° 43' 12.169" N 77° 8' 51.230" E	North West	Haider Pur	0.401	(b)198 (3-0)		DDA	No	No water body				
333	Haider Pur F/76	28° 43' 34.403" N 77° 9' 12.342" E	North West	Haider Pur	0.775	(c)482 (5-8)		DDA	No	No water body				


										609			
334	Haider Pur F/77	28° 43' 16.036" N 77° 8' 51.969" E	North West	Haider Pur		0.00175	(d)501(0-14)	DDA	No	No water in water			
335	Haider Pur F/78	28° 43' 16.942" N 77° 9' 15.416" E	North West	Haider Pur		0.952	(e)711(7-12)	DDA	No	No water body			
336	Haider Pur F/79	28° 42' 48.573" N 77° 8' 42.987" E	North West	Haider Pur		0.549	(f)712(4-11)	DDA	No	Park			Park
337	Jat Khore	28° 47' 20.799" N 76° 58' 36.184" E	North West	Jat Khore		0.923	(a)16/20(4-16) 17/24min(1-13) Total area (6-9)	DDA	Yes	Now its dry			does not exist as a water body ,its a community
338	Jat Khore	28° 47' 4.906" N 76° 59' 8.079" E	North West	Jat Khore		0.3	(b)32//7/1(4-8) 35//25min (3-6) Total area (7-14)	DDA	Yes	Now its dry			Kh. No.-32/7/1
339	Jat Khore	28.7838424 76.9759313	North West	Jat Khore		0.74	32/7/1(4-08), 25min (3-06)	DDA	Yes	In use			Kh. No. 35/25 min
340	Jaunti	28° 44' 50.073" N 76° 58' 0.536" E	North West	Jaunti		1.89	(a)330/20 min (14-16)	DDA	Yes	Now it is dry			NIL
341	Jaunti	28° 45' 48.806" N 76° 58' 55.369" E	North West	Jaunti		0.29	(b)4//4/2 (2-2)	DDA	No	N/A			Water body does not exist
342	Jaunti	28° 45' 19.708" N 76° 57' 15.145" E	North West	Jaunti		0.254	(c)28//7/2(1-9)	DDA	Yes	Now it is dry			NIL
343	Jaunti	28° 44' 22.807" N 76° 57' 57.433" E	North West	Jaunti		0.2822	(d)86//21/2(0-11), 22/1(2-0) Total area (2-11)	DDA	Yes	Now it is dry			NIL
344	Jaunti	28° 45' 21.457" N 76° 58' 37.248" E	North West	Jaunti		1.224	(e)19//22 (4-2), 23(5-13) Total area (9-15)	DDA	Yes	Now it is dry			encroched and unused in agricultural
345	Jaunti	28° 45' 6.424" N 76° 57' 42.154" E	North West	Jaunti		3.973	(f)225 (29-7)	DDA	Yes	Good and in use			NIL
346	Jaunti	28° 44' 14.367" N 76° 57' 37.174" E	North West	Jaunti		1.222	(g)255(9-14)	DDA	Yes	Now it is dry			encroched and unused for agricultural
347	Kanjhawla	28° 43' 56.744" N 77° 0' 7.577" E	North West	Kanjhawla		0.682	(a) 42/2(5-10)	DDA	Yes	Not in good condition			Nil
348	Kanjhawla	28° 43' 59.665" N 77° 0' 0.183" E	North West	Kanjhawla		1.605	(b) 144/103 (12-00)	DDA	Yes	Not in good condition			Nil
349	Kanjhawla	28° 44' 7.505" N 77° 0' 26.778" E	North West	Kanjhawla		2.67	(c)142/127 (20-00)	DDA	Yes	Good in use			Nil
350	Kanjhawla	28° 44' 10.098" N 77° 0' 5.472" E	North West	Kanjhawla		1.204	(d)142/27(9-0)	DDA	No	NA			NA
351	Kanjhawla	28° 44' 24.110" N 77° 0' 20.693" E	North West	Kanjhawla		31.194	Pond before Consolidation30 //14/2 (1-	DDA	No	NA			s.no-62-63-64-65 new number s.no 66 old kh no.

										610			
352	Karala	28° 44' 13.082" N 77° 2' 56.068" E	North West	Karala		0.575	55/27 (4-3)	DDA	Yes	Good in use			Nil
353	Karala	28° 44' 5.006" N 77° 1' 42.049" E	North West	Karala		2.595	267/1(19-4)	DDA	Yes	Good in use			NIL
354	Karala	28° 43' 59.069" N 77° 1' 38.634" E	North West	Karala		1.551	267/2 (11-6)	DDA	No	N/A			In gramsabha
355	Karala	28° 44' 20.205" N 77° 2' 10.058" E	North West	Karala		15.73	(e) 42//6/1(1-14), 6/2(3-2), 7(4-16), 8(4-16),	DDA	Yes	Good in use			Nil
356	Kirari & Kirari Suleman Nagar	28° 41' 53.505" N 77° 3' 6.114" E	North West	Kirari & Kirari Suleman Nagar		6.71	(a)148 min (10-0) out of 148 (50-19)	DDA	No	Encroached			
357	Kirari & Kirari Suleman Nagar	28° 41' 47.305" N 77° 3' 20.038" E	North West	Kirari & Kirari Suleman Nagar		0.555	(b)1007min(04-15)	DDA	No	Encroached			
358	Kirari & Kirari Suleman Nagar	28° 42' 8.828" N 77° 3' 47.149" E	North West	Kirari & Kirari Suleman Nagar		0.95	(c) 569 (7-17)	DDA	No	Encroached			
359	Kirari & Kirari Suleman Nagar	28° 41' 44.803" N 77° 3' 37.320" E	North West	Kirari & Kirari Suleman Nagar		1.359	(d)1270min (10-16)	DDA	YES	Not In Good Condition			
360	Kirari & Kirari Suleman Nagar	28° 41' 52.556" N 77° 3' 36.509" E	North West	Kirari & Kirari Suleman Nagar		8.99	(e)966 (17-11) out of 966 (67-02)	DDA	YES	Not In Good Condition			
361	Lad Pur	28° 44' 19.513" N 77° 0' 2.008" E	North West	Lad Pur		2.426	(a) 76/2/1 (4-4) 76/2/2(0-9), 80/14/2 (1-4), 80/17/1(3-5)	DDA	Yes	Good in use			Nil
362	Lad Pur	28° 44' 11.470" N 76° 59' 50.347" E	North West	Lad Pur		1.3378	(b)77//22/3(2-0), 23/2(4-0), 24/1(4-0) Total area (10-0)	DDA	Yes	Good in use			Nil
363	Lad Pur	28° 44' 11.676" N 76° 59' 39.911" E	North West	Lad Pur		1.622	(c) 72/2/1(3-2),9/3(0-1),78/23/1(4-4) Total area (12-13)	DDA	Yes	Not in good condition			Nil
364	Madanpur dabas	28° 42' 48.854" N 77° 1' 26.833" E	North West	Madanpur dabas		1.35	(a) 76(10-16)	DDA	YES	In Good Condition			
365	Madanpur dabas	28° 42' 49.328" N 77° 1' 16.991" E	North West	Madanpur dabas		1.257	(b)77/2 (9-4)	DDA	YES	Condition wthout Boundary			
366	Madanpur dabas	28° 43' 1.091" N 77° 1' 44.668" E	North West	Madanpur dabas		2.826	(c)79 (21-13)	DDA	YES	In Good Condition			
367	Mohd. Pur Maijri	28° 43' 32.499" N 77° 2' 14.220" E	North West	Mohd. Pur Maijri		2.234	(a)17/26/(16-07)	DDA	Yes	Not in good condition			Nil
368	Mohd. Pur Maijri	28° 43' 44.853" N 77° 1' 59.090" E	North West	Mohd. Pur Maijri		4.481	(b)10//27min (33-5)	DJB	Yes	Not in good condition			Nil




369	Mohd. Pur Maijri	28° 43' 38.317" N 77° 2' 24.195" E	North West	Mohd. Pur Maijri		1.846	(c)18/26 (13 8)	611	DDA	Yes	Not in good condition			Nil
370	Mubarikpur dabas	28° 43' 18.561" N 77° 2' 46.518" E	North West	Mubarikpur dabas		0.147	37/4(01-01)		DDA	YES	In Good Condition			
371	Mubarikpur dabas	28° 42' 43.253" N 77° 2' 12.149" E	North West	Mubarikpur dabas		2.595	(b)13//16 (4-16), 14//20(4-16), 14//21(4-		DDA	YES	In Good Condition			
372	Mubarikpur dabas	77° 2'18.49"E 28°42'25.89"N	North West	Mubarikpur dabas			(c)37/72 (2/4)		DDA	YES	In Good Condition			

373	Mubarikpur dabas	28° 42' 30.621" N 77° 2' 22.179" E	North West	Mubarikpur dabas		1.359	(d)76 (10-16)	612	DDA	YES	In Good Condition			
374	Mubarikpur dabas	28° 42' 41.186" N 77° 2' 12.070" E	North West	Mubarikpur dabas		0.556	(e)13//25 (4-16)		DDA	YES	In Good Condition			
375	Mubarikpur dabas	28° 42' 42.902" N 77° 2' 43.499" E	North West	Mubarikpur dabas		1.257	f) 77/2 (9-4)		DDA	YES	In Good Condition			
376	Mubarikpur dabas	28° 42' 16.684" N 77° 2' 9.021" E	North West	Mubarikpur dabas		2.826	g)79 (21-13)		DDA	YES	In Good Condition			
377	Mangol pur kalan F/89	28° 41' 57.042" N 77° 6' 39.577" E	North West	Mangol pur kalan		0.556	(a)17/3 (4-16)		DDA	No	No wetland			MTNL Office
378	Mangol pur kalan F/90 (Park and Pond Area,	28° 41.772'N 77° 06.512'E	North West	Mangol pur kalan		1.8729	(b)28//4/1min,2 min,6,7min total area(14-0) (Near		DDA	Yes	In good contion			
379	Mangol pur kalan F/91	28° 41' 51.588" N 77° 6' 57.902" E	North West	Mangol pur kalan		0.68	(c)18/16/2(5-1)		DDA	No	No wetland			
380	Mangol pur kalan F/92	28° 42' 11.050" N 77° 6' 41.086" E	North West	Mangol pur kalan		1.003	(d)5/24(7-5)		DDA	No	No wetland			Park
381	Mangol pur kalan F/93	28° 41' 44.862" N 77° 6' 20.919" E	North West	Mangol pur kalan			(e) 28/10, 28/11, 29/6, 29/15		DDA	No	No wetland			
382	Mangol pur khurd F/74,89 (Awantika)	28° 42' 20.438" N 77° 5' 33.825" E	North West	Mangol pur khurd		6.837	(a)18 (5-12), 19(6-13),21(3-14), 22(4-		DDA	YES	In Good Condition			
383	Mangol pur khurd F/74,89 (Awantika)	28° 41' 50.960" N 77° 5' 36.343" E	North West	Mangol pur khurd		1.391	(b)372min(10-4)		MCD	YES	In Good Condition			
384	Mangol pur khurd F/74,89 (Awantika)	28° 41' 45.972" N 77° 5' 44.601" E	North West	Mangol pur khurd		1.377	(d)674min(10-3)		DDA	YES	In Good Condition			
385	Nithari	28° 42' 25.964" N 77° 3' 23.407" E	North West	Nithari		3.497	(a)24/26 (26-14)		DDA	YES	Not In Good Condition & Encroached			

386	Nithari	28° 42' 28.799" N 77° 3' 13.569" E	North West	Nithari		1.431	(b)23/5 (4-11) 24/1(5-16) total= (10-07)	613	DDA	YES	Not In Good Condition			
387	Nithari	28° 42' 28.692" N 77° 3' 18.464" E	North West	Nithari		0.5565	(c)24//2 (4-16)		DDA	YES	In Good Condition			
388	Nithari	28° 42' 28.997" N 77° 3' 20.322" E	North West	Nithari		0.553	(d)24//3 (4-14)		DDA	YES	In Good Condition			
389	Nithari	28° 42' 15.460" N 77° 2' 48.023" E	North West	Nithari		0.556	(e)37//15 (4-16)		DDA	YES	In Good Condition (Chhat Ghat)			
390	Nithari	28° 42' 16.491" N 77° 3' 13.467" E	North West	Nithari		0.556	35/15(4-16)		DDA	YES	In Good Condition			
391	Nizampur rasidpur	28° 43' 14.178" N 76° 57' 46.008" E	North West	Nizampur rasidpur		1.361	(a) 23//22,23//23, 23//24(10-18)		BDO	Yes	Good in use			Nil
392	Nizampur rasidpur	28° 43' 10.115" N 76° 57' 53.588" E	North West	Nizampur rasidpur		1.9799	(b) 30/6, 31/10, 31/11 (14-08)		BDO	Yes	Not in good condition			Nil
393	Nizampur rasidpur	28° 43' 9.195" N 76° 57' 34.366" E	North West	Nizampur rasidpur		1.087	(c)505 (8-13)		BDO	Yes	Not in good condition			Nil
394	Nizampur rasidpur	28° 43' 26.855" N 76° 57' 44.315" E	North West	Nizampur rasidpur		2.595	(d) 13//11, 12, 19, 20 (19-04)		BDO	Yes	Good, dry			Nil
395	Nizampur rasidpur	28° 43' 6.628" N 76° 57' 20.782" E	North West	Nizampur rasidpur		0.556	(e)28//19(4-16)		BDO	Yes	Good in use			Nil
396	Nizampur rasidpur	28° 43' 12.469" N 76° 57' 49.703" E	North West	Nizampur rasidpur		0.414	(f)30//3, 30//4 (3-01)		BDO	Yes	Good in use			S.no.112 combined with S.no.107
397	Nizampur rasidpur	28° 43' 10.273" N 76° 57' 55.356" E	North West	Nizampur rasidpur		0.556	(g)31/10(4-16)		BDO	Yes	Not in good condition			S.no.113 combined with S.no.108
398	Nizampur rasidpur	28° 43' 7.962" N 76° 57' 55.249" E	North West	Nizampur rasidpur		0.556	(h)31/11(4-16)		BDO	Yes	Not in good condition			S.no.114 combined with S.no.108
399	Nizampur rasidpur	28° 42' 50.988" N 76° 57' 40.732" E	North West	Nizampur rasidpur		0.826	(i)49//6/1 (0- 12),50//10(6-6) Total area (6-18)		BDO	Yes	Good, in use			Nil
400	Nizampur rasidpur	28° 43' 8.597" N 76° 57' 26.021" E	North West	Nizampur rasidpur		1.832	(j)269 (12- 19),269/2 (0-8) Total area (13-7)		BDO	No	N/A			Nil
401	Nizampur rasidpur	28° 42' 52.281" N 76° 57' 34.204" E	North West	Nizampur rasidpur		0.642	(k)335 (4-8)		BDO	Yes	Not in good condition			Nil
402	Nahar pur F/89	28° 42' 12.891" N 77° 7' 10.900" E	North West	Nahar pur		0.00163	(a)184 (0-13)		DDA	No wetland			Built up area	Built up
403	Pooth Kalan (Park & Sardar Patel Lake)	28° 42' 58.704" N 77° 4' 30.132" E	North West	Pooth Kalan		3.0943	(a)30//24(4-9) 25(4-16) 41//4/2(0-14)		DDA	YES	In Good Condition			









								614						
404	District Park Pitampura	28.70° N 77.14° E	North West	Pitampura		4.04	4.04 ha		DDA	Yes	No water in waterbody			
405	District Park, Harsh Vihar, Pitampura	28.69170° N 77.133380° E	North West	Pitampura		0.999	2.47 acre		DDA	Yes	No water in waterbody			
406	Punjab Khore	28° 46' 21.835" N 76° 57' 39.543" E	North West	Punjab Khore		2.564	515 (19-17)		DDA	Yes	Now its dry			Nil
407	Punjab Khore	28° 46' 38.881" N 76° 57' 44.207" E	North West	Punjab Khore		0.949	(b)1340,1341,1342,1343 Total area (7-1)		DDA	No	N/A			Govt. bulding
408	Punjab Khore	28° 46' 40.591" N 76° 57' 14.244" E	North West	Punjab Khore		0.1471	(c)195/1(1-1)		DDA	Yes	Not in bad good condition			NIL
409	Qutub Garh	28° 47' 43.610" N 76° 57' 39.612" E	North West	Qutub Garh		0.856	(a)58//8 (2-8), 13(3-16) Total area (6-4)		DDA	Yes	Dry but in good condition			Nil
410	Qutub Garh	28° 47' 55.849" N 76° 57' 19.468" E	North West	Qutub Garh		1.488	(b))107/2 (11-13)		DDA	Yes	Good condition			Nil
411	Qutub Garh	28° 48' 16.040" N 76° 57' 30.188" E 28.804847	North West	Qutub Garh		0.694	126/2 (5-19)		DDA	Yes	Good condition			Nil
412	Rani Khera	28° 42' 36.568" N 77° 1' 7.964" E	North West	Rani Khera		2.298	(a)74/2 (17-18)		DDA	YES	In Good Condition			
413	Rani Khera	28° 42' 17.212" N 77° 1' 46.757" E	North West	Rani Khera		0.615	(b)89 (03-09) 90(0-17) total area (4-6)		DDA	YES	In Good Condition			
414	Rani Khera	28° 42' 33.211" N 77° 1' 18.595" E	North West	Rani Khera		0.4414	(c)95 (2-04) 96(0-19) total area (3-03)		DDA	YES	In Good Condition			
415	Rani Khera	28° 42' 17.288" N 77° 1' 19.436" E	North West	Rani Khera		1.228	(d) 58 (9-18)		DDA	YES	In Good Condition			
416	Rani Khera	28 42'00 77 01'30	North West	Rani Khera		0.388	42/13(4-16)		DDA	YES	In Good Condition			










615													
417	Rasul pur	28° 42' 17.211" N 77° 1' 16.346" E	North West	Rasul pur		0.694	(a)28 (5-19)	DDA	YES	In Good Condition			
418	Rasul pur	28° 42' 24.764" N 77° 1' 11.071" E	North West	Rasul pur		0.6822	(b)29 (5-10)	DDA	YES	In Good Condition			
419	Rasul pur	28° 42' 19.477" N 77° 1' 0.173" E	North West	Rasul pur		0.789	(c)33 (5-9)	DDA	YES	In Good Condition			
420	Rasul pur	28° 42' 0.215" N 77° 1' 10.710" E	North West	Rasul pur		0.287	(d)52 (2-15)	DDA	YES	In Good Condition			
421	Rithala F/89 (Park and Water Body at Rithala,	28° 42' 57.067" N 77° 6' 6.136" E	North West	Rithala		1.444	(a)672&673 (75- 2) 1.444 ha	DDA	YES	In Good Condition			
422	Salahpur Mazra	28° 46' 23.076" N 76° 59' 28.399" E	North West	Salahpur Mazra		1.979	(a)20//12 (4- 16),20//13 (4- 16),20//14 (4-	DDA	Yes	Good in use			Nil
423	Salahpur Mazra	28° 46' 17.868" N 76° 59' 42.416" E	North West	Salahpur Mazra		0.655	(b)21//23/2 (2- 5), 24//3/2(2-4) Total area (4-9)	DDA	No	N/A			Nil
424	Salahpur Mazra	28° 46' 22.918" N 76° 59' 54.287" E	North West	Salahpur Mazra		0.292	(c)22//13 (2-19)	DDA	Yes	Not in good condition			Nil
425	Salahpur Mazra	28° 46' 8.695" N 76° 59' 42.336" E	North West	Salahpur Mazra		4.032	(d)24//23 (4- 16), 33//2 (4- 15),33//3 (4-	DDA	No	N/A			Nil
426	Sawada	28° 42' 35.413" N 76° 59' 8.778" E	North West	Sawada		5.1077	(a) 229(38-18)	DDA	Yes	Not is good condition			NIL
427	Sawada	28° 42' 44.302" N 76° 59' 19.377" E	North West	Sawada		1.391	(b)200 (10-4)	DDA	Yes (Drain)	Use as drain			Nil
428	Sawada	28° 42' 30.645" N 76° 59' 8.492" E	North West	Sawada		0.735	(c)236 (5-5)	DDA	Yes (Drain)	Use as drain			Nil
429	Sawada	28° 42' 18.589" N 76° 58' 48.350" E	North West	Sawada		1.739	(d)308 (13-0)	DDA	Yes (Drain)	Use as drain			Nil
430	Sawada	28° 42' 14.746" N 76° 58' 33.571" E	North West	Sawada		1.0889	(e)430 (8-14)	DDA	Yes (Drain)	Use as drain			Nil
431	Sahipur	28 42.920'N 77 09.680'E	North West	Sahipur		3.101	4/28/2 (23-18)	DDA	No	No water body			
432	Sakur pur F/74	28° 41' 5.858" N 77° 8' 28.229" E	North West	Sakur pur		0.00137	(a)30//26/2(0- 11)	DDA	No	No water body			Built up
433	Sakur pur F/75	28° 40' 58.236" N 77° 8' 27.224" E	North West	Sakur pur		0.013	(b)30//27(1-1)	DDA	No	No water body			Built up & Park
434	Sakur pur F/76	28° 40' 41.906" N 77° 9' 13.677" E	North West	Sakur pur		2.165	(c)50//10(4-16), 11(4-16), 12(3- 17), 18(3-10) total area (16-	DDA	No	No water body present and is dumping area			Dumping Area

435	Shalimar majra madipur	28° 40' 07.5" N 77° 07'.10.4" E	North West	Shalimar majra madipur				616	DDA	No	No wetland			Built up
436	Shalimar F/79 Sahipur Johar	28° 42' 57" N 77° 09' 41" E	North West	Sahipur					DDA	No	water body not in good condition			
437	Wazirpur	77° 10' 16.690" E 28° 41' 28.648" N	North West	Wazirpur		2.595	(a)532/2(19-4)		DDA	No	Park			Park

617

DISTRICT SOUTH



S. No.	Wetland Name	Geographical Coordinates (Latitude and Longitude of the centre of the Wetlands)	District (s) in which the Wetland is located	Village	Wetlands Sub-Type (Natural or Human-made)	Area in (ha)	Khasra No/Areas	Whether falls within category of regulated wetlands as per Wetlands Rules	Land ownerships	Whether water body exist (Yes/No)	Present condition of water body in brief	Photograph of water body	Photograph of water body	Remarks
438	Ansai Wali Johar, Village Satbari	28° 28' 36.97248" N 77° 12' 15.8292" E	South	Satbari		0.809	756		Forest (South Division)		Seasonal water body. Presently it is dry.			
439	Asola	28° 27' 11.682" N 77° 12' 32.260" E	South	Asola		2.834	(a)1257 (21-19)		DDA		Water body exist			
440	Asola	28° 26' 58.552" N 77° 11' 53.677" E	South	Asola		0.0025	(b)1437(0-2)		DDA		No water bodies exist			
441	Asola	28° 26' 52.158" N 77° 12' 25.176" E	South	Asola		0.1578	(c)1470(1-18)		DDA		Encroached			
442	Asola	28° 26' 29.077" N 77° 12' 32.576" E	South	Asola		1.993	(d) 1521 (14-9) min		Forest (South Division)		This khasra is Min khasra comprising of			

443	Asola	28° 27' 31.772" N 77° 10' 53.030" E	South	Asola		4.374	(g) 47(32-7)	618	DDA		Dumping of solid waste and inflow of untreated		
444	Asola	28° 27' 25.244" N 77° 11' 11.078" E	South	Asola		0.152	(h) 483 (1-14)		DDA		Encrouched		
445	Asola	28° 26' 51.558" N 77° 12' 46.229" E	South	Asola		0.00175	(i) 1629(0-14)		DDA		No water bodies exist		
446	Asola	28° 26' 53.643" N 77° 12' 6.345" E	South	Asola		0.0025	1457(0-2)		DDA		No Water body at the location It ia a Pvt Land		
447	Asola	28° 26' 50.887" N 77° 12' 31.810" E	South	Asola		0.155	1404 (1-6)		DDA		Encourached		
448	Asola	28° 26' 53.762" N 77° 12' 42.831" E	South	Asola		2.559	1424 (19-13).		DDA		Encrouched		
449	Asola	28° 27' 2.127" N 77° 12' 16.955" E	South	Asola		2.963	1430 (22-15)		DDA		Water bodies exist (DRY)		
450	Asola	28° 26' 17.859" N 77° 13' 42.574" E	South	Asola		0.5752	1759 (4-3)		Forest (South Division)		Present inside Asola Bhatti Wildlife		
451	Asola (Neeli Jheel)	28°26'52.8"N 77°14'52.1"E	South	Asola		0.668	1773 (5-0)		Forest (South Division)		Present inside Asola Bhatti Wildlife		












452	Aya nagar	28° 28' 17.259" N 77° 7' 46.449" E	South	Aya nagar		2.809	(a)1575 (21-01)	MCD		Water bodies exist (DRY)		
453	Aya nagar	28° 28' 33.377" N 77° 7' 50.098" E	South	Aya nagar		2.63547	1704(16-2), 1705(0-9), 1706(2-16)	DDA		Water bodies exist		
454	Aya nagar	28° 28' 30.661" N 77° 8' 0.480" E	South	Aya nagar		0.01	(c)1761/13 (0-8)W	DDA		Heavily built-up area, no water body		
455	Adhchini F/66	28° 32' 24.470" N 77° 11' 29.054" E	South	Adhchini		3.093	(a)3/2(5-0)part of area(23-12)	DDA		area. (CE/SZ/DDA) NCERT Campus.		
456	Bhati	28° 26' 5.561" N 77° 11' 37.254" E	South	Bhati		0.307	(a)1311(2-3)	DDA		Encroached		
457	Bhati	28° 25' 32.125" N 77° 11' 23.846" E Kh. 1873 (15-7) -28°	South	Bhati		15.673	(b)1865 (102-9) 1873 (15-7) total= 117-16	Forest (South Division)		Permanent water body contains water. Present		
458	Bhati	28° 25' 38.461" N 77° 11' 53.861" E	South	Bhati		0.307	(c)1432 (2-3)	DDA		Private person has been made u/s 85		
459	Begum pur F/66	28° 31' 58.626" N 77° 12' 15.253" E	South	Begum pur				DDA		(No water body exists. Built up, Sri Aurobindo College, Mahila		
460	Ber sarai F/74	77°10'29.68"E / 28°32'41.47"N	South	Ber sarai				DDA		No water bodies exist		
461	Chandan Hola	28° 28' 8.964" N 77° 10' 54.931" E	South	Chandan Hola		0.227	160-161 (01-07)	BDO		100% DEVELOPED		
462	Chattarpur near DJB Plant	28° 30' 27.10836" N 77° 11' 12.56064" E	South	Satbari		1	159	Forest (South Division)		Alloted to DJB		
463	Chattar pur	28° 30' 22.722" N 77° 10' 52.692" E	South	Chattar pur		10.44	(a) 60(78-1) New water body	DDA		Allotted to chattarpur temple		
464	Chattar pur	28° 30' 17.986" N 77° 10' 43.242" E	South	Chattar pur		0.949	(b) 59(7-1) New water body	Forest (South Division)		Encroached.		
465	Chattar pur	28° 30' 6.153" N 77° 11' 7.234" E	South	Chattar pur		0.468	(c)298(3-5) New water body	Forest (South Division)		Encroached.		
466	Chirag delhi F/66	28° 32' 35.662" N 77° 13' 12.964" E	South	Chirag delhi		0.294	(a)196(2-2)	DDA		No water bodies exist		
467	Chirag delhi F/67	28°33'4.50"N 77°13'32.76"E /	South	Chirag delhi		0.824	(b)780/498 (6- 16) acquired by DDA	DDA		No water bodies exist		
468	Dera Mandi	28° 26' 7.229" N 77° 10' 45.393" E	South	Dera Mandi		2.559	(a)444(19-13)	DDA		Developed by DJB		
469	Dera Mandi	28° 26' 13.775" N 77° 8' 27.371" E	South	Dera Mandi		0.684	(b)93/2(5-12)	DDA		Dumping of garbage, No water bodies		

470	Devli	28° 29' 22.884" N 77° 13' 15.907" E	South	Devli		0.69	(a)71/26(5-6)	620	Forest (South Division)		Seasonal water body. Presently it is dry.			
471	Devli	28° 29' 39.033" N 77° 13' 47.796" E	South	Devli		2.461	b) 45/27(18-4)		DDA		Water bodies exist (DRY)			Tatima / Not handed over
472	Devli	28° 30' 4.770" N 77° 13' 50.067" E	South	Devli		0.468	c) 206(3-5)		DDA		No water bodies exist			
473	Devli	28° 29' 37.388" N 77° 14' 49.228" E	South	Devli		1.351	(d)40/26 (10-10)		DDA		No water bodies exist			
474	Devli	28° 30' 3.625" N 77° 13' 50.726" E	South	Devli		0.00752	(e)205(0-6)		DDA		Temple exists at the location			
475	Devli	28° 30' 4.399" N 77° 13' 43.845" E	South	Devli		0.00125	(f)224/1(0-1)		DDA		Encroached			
476	Devli	28° 30' 33.461" N 77° 12' 44.819" E	South	Devli		0.00877	(g)267(0-7)		DDA		Encroached			ALREADY HANDED OVER TO DDA
477	Fatehpur Beri	28° 27' 33.262" N 77° 10' 36.553" E	South	Fatehpur Beri		0.9097	(a)691(6-8)		BDO		SOME AREA ENCROACHED ISSUED OF			
478	Fatehpur Beri	28° 26' 16.217" N 77° 10' 56.805" E	South	Fatehpur Beri		0.2	(b)1322min (1-5)		BDO		A private person has been made bhumidar u/s 85			appeal has been filed by the BDO(S) in court
479	Fatehpur Beri	28° 26' 15.458" N 77° 10' 56.623" E	South	Fatehpur Beri		0.417	(c)1322min (3-12)		BDO		A private person has been made bhumidar u/s 85			appeal has been filed by the BDO(S) in court
480	Fatehpur Beri	28° 26.685"N, 77° 10.728"E	South	Fatehpur Beri		0.692	(d)1187(5-8)		BDO		Water bodies exist			
481	Fatehpur Beri	28° 26' 4.717" N 77° 11' 17.348" E	South	Fatehpur Beri		0.6	(e)1265(4-5)		BDO		Land Locked			
482	Gadai pur	28° 28' 35.068" N 77° 9' 21.570" E	South	Gadai pur		2.024	(a)512/1 (15-13)		DDA		Exists MPCC			Not handed over due to allotment for NCC
483	Gadai pur	28° 28' 40.880" N 77° 8' 45.363" E	South	Gadai pur		4.03	(b) 359 (30-13)		DDA		Water bodies exist (some Area Encroached)			Proposed for deletion by DDA
484	Hauz Khas	28° 33' 10.886" N 77° 11' 32.597" E	South	Hauz Khas		6.58	K.No. 150-158		DDA		DRY/UNDEVELOP ED			EE/HCD-4/DDA
485	Hauz Khas	28° 33' 10.951" N 77° 11' 37.662" E	South	Hauz Khas		2	K. No.: 193-194 Area: 20000 sq.mtr.		DDA		No water bodies exist			Proposed for deletion by DDA
486	Hauz Khas	28° 33' 9.935" N 77° 11' 38.525" E	South	Hauz Khas		1.2174	195 (9-1)		DDA		Encroached			Proposed for deletion by DDA

487	Hauz Khas Lake (District Park at Hauz Khas)	28° 33' 16.820" N 77° 11' 30.476" E	South	Hauz Khas		8	80000 sq. mtrs.(5.6.) 621 Kh. Nos.- 149min, 150min, 151, 152, 153, 154, 155, 156, 157, 158, 159, 160, 161, 162, 163, 164min, 165min, 166.		DDA		WET/Developed by DDA			Feasible (Pertains to DDA Hort. Deptt.)
488	Hauz rani F/74	28°31'28.33"N 77°12'36.63"E	South	Hauz rani					DDA		Saket Sports complex at the location			Proposed for deletion by DDA
489	Humaun pur	28° 33' 39.849" N 77° 11' 43.842" E	South	Humaun pur		0.561	96 (4-2)		DDA		No waterbody exists (Park)			
490	Jaunapur	28° 28' 26.533" N 77° 10' 0.667" E	South	Jaunapur		0.956	5/15(2- 19),6/11(4-16) total area (7- (a)122(15-12)		DDA		Kh. No does not Exist			WRONG KH. NO.
491	Jona Pur (Kholi Tala Park Bheem Basti)	28° 27' 36.625" N 77° 8' 32.852" E	South	Jona Pur		2.022			MCD		water bodies exist			
492	Jona Pur	28° 27' 54.554" N 77° 9' 14.183" E	South	Jona Pur		1.565	(b)194(11-7)		MCD		Water bodies exist			
493	Jia Sarai F/89	28°32'50.00"N 77°11'36.37"E	South	Jia Sarai		0.146	74/2 (1750 Sq. Yards)		DDA		IIT Metro gate at the location			Proposed for deletion by DDA
494	Jia Sarai	28° 32.583'N 77° 11.694'E	South	Jia Sarai					IIT		Water bodies exist (In bad condition)			
495	Kalu Sarai F/66	28° 32' 39.529" N 77° 11' 55.423" E	South	Kalu Sarai					DDA		No water bodies exist			Proposed for deletion by DDA
496	Katwaria sarai F/74	28° 32' 17.086" N 77° 10' 49.099" E	South	Katwaria sarai		3.9197	(a)265(29-3)		DDA		Wide Drain exists at site can be developed into			Feasible (Pertains to DDA Hort. Deptt.)
497	Katwaria sarai F/75	28° 32' 28.121" N 77° 11' 11.575" E	South	Katwaria sarai		0.187	(b)151(1-4)		DDA		Encroached			Proposed for deletion by DDA
498	Khanpur	28° 30' 36.934" N 77° 13' 42.664" E	South	Khanpur		1.03	384(7-7)		DDA		No water bodies exist (Running govt school)			Proposed for deletion by DDA
499	Kharera Village	28°33'7.84"N 77°12'19.48"E	South	Kharera		0.0062	(a) 262(0-5)		DDA		encroached			Proposed for deletion by DDA
500	Khirki	28° 31' 54.234" N 77° 13' 5.030" E	South	Khirki		0.959	(a)20(7-17)		DDA		No waterbody exists (encroached)			Not aquired by DDA
501	Khirki	28° 32' 6.403" N 77° 13' 46.721" E	South	Khirki		0.307	(b)208(2-3)		DDA		No waterbody exists (SDMC Park)			Pertains to SDMC



























502	Khirkki (Satpula Lake)	28° 32' 2.932" N 77° 13' 25.298" E	South	Khirkki		1.24	(c)155 (135) (1-1) Satpulla Dham.	DDA		WET/developed by DDA/ NOC Given to ROTARY			Feasible (Pertains to DDA Hort. Deptt.)
503	Ladha sarai F/74	28° 30' 38.222" N 77° 11' 36.810" E	South	Ladha sarai		1.087	(a)3(8-13)	DDA		water bodies exist			
504	Ladha sarai F/75	77°11'30.30"E 28°30'36.83"N	South	Ladha sarai		0.011	(b) 14 min (0-9)	DDA		water bodies exist			
505	Lado sarai F/89 (Qutab Golf Course)	28° 31' 42.738" N 77° 11' 44.095" E	South	Lado sarai		0.075	(a)248min (1-2) Area: 750.00	DDA		Inside Qutab Golf Course			Feasible (Pertains to DDA Sports Deptt.)
506	Lado Sarai (Behind Ahinsa Sthal)	28° 31' 16.692" N 77° 11' 27.016" E	South	Lado Sarai		0.267	(b)335min(2-0)	DDA		Dry/ Wet during rains			Feasible (Pertains to DDA Hort. Deptt.)
507	Lado Sarai	28° 31' 46.7" N 77° 11' 23.9" E	South	Lado Sarai		0.156	(c) 37 (1-17)	DDA		Encroached			Proposed for deletion by DDA
508	Lado Sarai	28° 31' 24.1" N 77° 11' 42.2" E	South	Lado Sarai		0.01	(d) 208 (0-8)	DDA		Encrached			Proposed for deletion by DDA
509	Lado Sarai	28°31.440'N 77°11.635'E	South	Lado Sarai		0.549	(e) 206 (4-11)	DDA		Encroached			Proposed for deletion by DDA
510	Maidan Grahi	28° 29' 38.649" N 77° 12' 13.597" E	South	Maidan Grahi		4.388	(a) 554/2(32-8)	DDA		Water body requires repair to pitching and			SMD-5
511	Maidan Grahi	28° 30' 12.391" N 77° 11' 33.838" E	South	Maidan Grahi		1.418	(b) 3(10-6)	Forest (South Division)		Permanent water body contains water.			
512	Maidan Grahi	28° 29' 3.197" N 77° 12' 7.578" E	South	Maidan Grahi		0.011	(c)778/330 (0-9)	DDA		Inside SAARC Univ (no water bodies exist)			Proposed for deletion by DDA
513	Maidan Grahi	28° 28' 54.450" N 77° 12' 33.985" E	South	Maidan Grahi		1.63	(d)527(12-2)	Forest (South Division)		Seasonal water body. Presently is dry.			
514	Maidan Grahi	77°13'48.89"E / 28°27'47.16"N	South	Maidan Grahi		0.152	1004/598(1-14)	Forest (South Division)		No water Body exists presently			
515	Maidan Grahi	28° 28' 15.324" N 77° 13' 22.690" E	South	Maidan Grahi		4.56	(f) 1006/667 (34-13)	Forest (South Division)		Seasonal water body. Presently it is dry.			









622















516	Madangir F/74	28° 31' 33.129" N 77° 13' 57.496" E	South	Madangir		2.561	191min(19	623	DDA		Dry/ Wet during rains		SMD-3
517	Masjid moth	28° 33' 32.581" N 77° 12' 58.051" E	South	Masjid moth		0.00125	(a) 152(0-10)		DDA		SDMC Park at t location (no waterbody exist		As per the Co-ordinates, the location is a park
518	Masjid moth	28° 33' 29.086" N 77° 13' 2.018" E	South	Masjid moth		0.157	(b) 334 (1-8)		DDA		SDMC Park (no waterbody exists)		As per the Co-ordinates, the location is a park
519	Hauz-e- Samshi Mehrauli (A)	28° 30' 49.116" N 77° 10' 39.257" E	South	Mehrauli		0.2	Khasra No. 1033 & 1045 (Area-2000 sq. mtrs.)		ASI		water bodies exist		As per the Co-ordinates, the location is a park
520	Gandhak ki Baoli Mehrauli (c)	28° 31'15.64"N, 77° 10'54.11"E	South	Mehrauli		0.22	Khasra No. 1665 (2200 sq mtrs.)		ASI		water bodies exist		
521	Rajon Ki Baoli, Village Ladha Sarai	28° 31' 13.358" N 77° 11' 0.213" E	South	Ladha Sarai		0.085836	Khasra No. 145 (Area -858.36 sq mtrs.)		ASI		water bodies exist		
522	Mehrauli (kishangarh)	28 31.291'N, 77 09.989'E	South	Mehrauli (kishangarh)		1.043	(a)1214 (07-18)		DDA		No water bodies exist		Proposed for deletion by DDA
523	Mehrauli (kishangarh)	28° 31.675'N 77° 10.222'E	South	Mehrauli (kishangarh)		2.023	b) Neela Hauz		DDA		exist (Developed as biodiversity park)		SMD-1
524	Mehrauli, Sanjay Van (M.P. Green Area at	28° 31' 54.893" N 77° 10' 31.989" E	South	Mehrauli		3.99			DDA		WET/ Developed/ Being Maintained		
525	Aff. M.P. Green Area at Sanjay Van (Pond No. 1),	28° 31'48.9"N 77° 10'21.5"E	South	Vasant Kunj		0.569	5690 sqm.		DDA		WET/ Developed/ Being Maintained		Feasible (SMD-1)
526	Aff. M.P. Green Area at Sanjay Van (Pond No. 2),	28° 31'47.9"N 77° 10'23.3"E	South	Vasant Kunj		0.5185	5185 sqm.		DDA		WET/ Developed/ Being Maintained		Feasible (SMD-1)



















527	Aff. M.P. Green Area at Sanjay Van (Pond No. 3),	28° 31'48.2"N 77° 10'26.1"E	South	Vasant Kunj		0.526	5260 sqm.	624	DDA		WET/ Developed/ Being Maintained			Feasible (SMD-1)
528	Aff. M.P. Green Area at Sanjay Van (Pond No. 4),	28° 31'49.7"N 77° 10'28.0"E	South	Vasant Kunj		0.6686	6686 sqm.		DDA		WET/ Developed/ Being Maintained			Feasible (SMD-1)
529	Aff. M.P. Green Area at Sanjay Van (Pond No. 5),	28° 31'54.3"N 77° 10'31.2"E	South	Vasant Kunj		0.8327	8327 sqm.		DDA		WET/ Developed/ Being Maintained			Feasible (SMD-1)
530	Aff. M.P. Green Area at Sanjay Van (Pond No. 6),	28° 31'43.1"N 77° 10'29.7"E	South	Vasant Kunj		0.2	2000 sqm.		DDA		WET/ Developed/ Being Maintained			Feasible (SMD-1)
531	Aff. M.P. Green Area at Sanjay Van (Pond No. 7),	28° 32'10.0"N 77° 11'04.9"E	South	Vasant Kunj		0.6	6000 sqm.		DDA		WET/ Developed/ Being Maintained			Feasible (SMD-1)
532	Mehrauli (kishangarh)	28° 31.200'N 77° 09.724'E	South	Mehrauli (kishangarh)		1.779	(c)1220(13-3) (NEW) (OLD-2741,2026,1675)		DDA		WET/ Developed			Feasible (Pertains to DDA Hort. Deptt.)
533	Mehrauli (kishangarh)	28° 31' 7.297" N 10° 9.869" E	South	Mehrauli (kishangarh)		5.84	1166 (1-16) 1167(3-10) 1168(12-0),		DDA		Dry seasonal/ underdeveloped low lying area			Feasible (SMD-1)
534	Mehrauli (kishangarh)	28°31'15.78"N 77° 9'44.25"E	South	Mehrauli (kishangarh)		0.816	(d) 1797 (6-10), Yogmaya Mandir		DDA		no water bodies exist			Proposed for deletion by DDA
535	Mehrauli (kishangarh)	28° 31' 12.624" N 77° 9' 41.767" E	South	Mehrauli (kishangarh)		0.56	(g) 1219(4-19)		DDA		Park and water bodies exist			Proposed for deletion by DDA
536	Mehrauli (Lake)	28° 30' 35.106" N 77° 8' 31.226" E	South	Mehrauli		2.9164	(h) 109 (21-8)		CPWD		Water bodies exist (DRY)			
537	Mehrauli (kishangarh)	28°32'0.16"N 77°11'13.64"E	South	Mehrauli (kishangarh)		0.28	(i) Old 2321/1224 (1-5) New		DDA		WET/Developed by DDA			Feasible (Pertains to DDA Hort. Deptt.)
538	Mehrauli Complex, Phase-I	28.51971° N 77.186° E	South	Mehrauli		3.53	3.53 Ha		DDA		WET/Developed by DDA			Feasible (Pertains to DDA Hort. Deptt.)
539	Qutub ki Baoli Mehrauli (B)	77° 9'36.98"E 28°31'16.50"N	South	Mehrauli			(a) 41'x41' (b) 6' dia excavated.		Wakf Board		Water bodies exist			
540	Neb Sarai	28° 30' 39.728" N 77° 12' 2.947" E	South	Neb Sarai		0.588	(a)84(04-04)		DDA		Water bodies exist			
541	Neb Sarai	28° 30' 34.177" N 77° 12' 12.610" E	South	Neb Sarai		0.147	b) 170/2 (01-01)		DDA		No Water bodies exist			
542	Neb Sarai	28° 29' 58.912" N 77° 12' 20.963" E	South	Neb Sarai		1.725	(c)516 (12-09)		Forest (South Division)		Seasonal water body. Presently it is dry.			
543	Neb Sarai	28° 30' 13.274" N 77° 12' 6.025" E	South	Neb Sarai		2.0735	(d) 435 (15-5)		Forest (South Division)		As per order dated 23.04.2018 passed by			
544	Put Sarai	77° 2'57.15"E 28°46'27.16"N	South	Put Sarai					DDA		Not traceable due to non availability of			





















545	Rajpur khurd	28° 29' 34.929" N 77° 11' 28.555" E	South	Rajpur khurd		0.957	(a)38 (7-16)	625	DDA		Developed dry, require maintenance			SMD-5
546	Saidabad	77°17'18.29"E / 28°31'50.52"N	South	Saidabad					DDA		Developed/ Inside Sarita Vihar Park			Feasible (Pertains to DDA Hort. Deptt.)
547	Saidulajab	28° 31' 2.847" N 77° 12' 8.709" E	South	Saidulajab		0.151	(a)200/2(1-13)		DDA		Said Kh. No. is fully built-up. (SZ)			Proposed for deletion by DDA
548	Satbari	28°29'9.55"N 77°11'14.37"E	South	Satbari		0.557	12 (4-17)		Forest (South Division)		Permanent water body contains water.			
549	Satbari	28° 28.460"N 77° 12.606"E	South	Satbari		0.686	1021 min (5-13)		Forest (South Division)		Min khasra and Tatima not available.			Needs demarcation by Revenue
550	Satbari	28° 28' 16.841" N 77° 12' 26.740" E	South	Satbari		0.682	1049 (05-01)		Forest (South Division)		Min khasra and Tattima not available.			
551	Shaupur	77°12'34.03"E / 28°27'43.53"N	South	Shaupur					DDA		Not mention Kh no. (location not trace able)			
552	Shahurpur	28° 28.323'N 77° 11.522'E	South	Shahurpur		1.217	92 (9-1)		Forest (South Division)		Encroached and Built-up area.			Letters have been written to VC-DDA and DM
553	Shahurpur	28°28.323'N 77°11.522'E	South	Shahurpur		2.422	371 (18-11)		Forest (South Division)		Encroached by Raj Vidya Kendra.			Letters have been written to VC-DDA and DM
554	Sarai shahji	28° 32' 19.590" N 77° 12' 29.308" E	South	Sarai shahji			43		DDA		No waterbody exists (Pvt Land)			
555	Tut Sarai	28° 32' 4.648" N 77° 12' 45.808" E	South	Tut Sarai					DDA		Running Government School (Water			Proposed for deletion by DDA
556	Sheikh Sarai F/66	28° 32' 36.175" N 77° 13' 3.520" E	South	Sheikh Sarai		0.521	122 (3-9).		DDA		Residential Scheme at the location			Proposed for deletion by DDA
557	Sheikh Sarai F/67	28° 32' 15.114" N 77° 13' 1.414" E	South	Sheikh Sarai		0.283	167 (2-12)		DDA		No water bodies exist			Proposed for deletion by DDA
558	Shah pur jat	28° 33' 4.044" N 77° 12' 43.985" E	South	Shah pur jat		0.683	294 (5-11)		DDA		DRY/Developed by DDA			Feasible (Pertains to DDA Hort. Deptt.)
559	Shah pur jat	28° 32' 41.907" N 77° 12' 46.561" E	South	Shah pur jat		1.218	468 (9-11)		DDA		No waterbody exists (encroached)			Pertains to SDMC










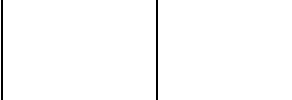
560	Smriti Van Lake (Vasant Kunj)	28° 30' 57.1" N 77° 10' 15.4" E	South	Vasant Kunj		2.108	661, 662, 663, 664, 689, 690, 691, 692, 697 to 700 min.	626	DDA		WET/Developed by DDA			Feasible (Pertains to DDA Hort. Deptt.)
561	Sultanpur	28° 29' 41.502" N 77° 9' 53.018" E	South	Sultanpur		2.92	321 min(8-6), 322 min(0-18), 323(5-11), 324(2-		DDA		No water bodies exist land. Allotted to			Proposed for deletion by DDA
562	Sultanpur	28° 29' 42.041" N 77° 9' 41.910" E	South	Sultanpur		0.00376	402(0-3)		DDA		No water bodies exist (Built up at site)			Proposed for deletion by DDA
563	Sultanpur	28° 29' 24.742" N 77° 9' 41.885" E	South	Sultanpur		0.00137	595(0-11)		DDA		No water bodies exist (Built up at site)			Proposed for deletion by DDA
564	Tigri	28° 30' 43.874" N 77° 14' 26.553" E	South	Tigri		0.775	(a)191(5-8)		DDA		BSF training center at site (No water bodies			Proposed for deletion by DDA
565	Vasant Kunj, Opposite Sara Restaurant	28°30'24.51"N 77° 8'38.23"E	South	Vasant Kunj		0.6608	K.No.2131/1674 (Old)/ 1241 (New)(12-		DDA		Pertains to CPWD (No water exist)			The said land is vacant and falls under jurisdiction
566	VASANT UDHYAN (OPPOSITE PVR PRIYA)	28° 33.591'N, 77° 09.970'E	South			0.12			DDA		Developed			Feasible (Pertains to DDA Hort. Deptt.)
567	Vasant Vatika Sector-C, Vasant Kunj	28°32'3"N, 77°8'46" E	South	Vasant Kunj		0.43 Ha	0.43 Ha		DDA		WET during rains/developed			Feasible (Pertains to DDA Hort. Deptt.)
568	Water Body No. 1	28 32.207'N, 77 09.449'E	South	Munirka					JNU					
569	Water Body No. 2	28 32.456'N, 77 09.750'E	South	Munirka					JNU					
570	Water Body No. 3	28 32.910'N, 77 10.505'E	South	Munirka					JNU					
571	Yusuf Sarai F/66	28°33'43.44"N 77°12'12.77"E	South	Yusuf Sarai					DDA		No waterbody exists (Park)			Pertains to SDMC
572	Zamrudpur F/66	28°33'21.23"N 77°14'9.96"E	South	Zamrudpur		2.1	(a)32(11-7) (b)192 (4-0)		DDA		PVT. School at site (No water bodies exist)			Proposed for deletion by DDA



S. No.	Wetland Name	Geographical Coordinates (Latitude and Longitude of the centre of the Wetlands)	District (s) in which the Wetland is located	Village	Wetlands Sub-Type (Natural or Human-made)	Area in (ha)	Khasra No/Areas	Whether falls within category of regulated wetlands as per Wetlands Rules	Water owing agency	Whether water body exist (Yes/No)	Present condition of water body in brief	Photograph of water body	Photograph of water body	Remarks
573	Aali	28°31'6.86"N 77°18'8.26"E	South East	Aali			169, 193, 228		DDA		This is an open ground where some rain water from near by colonies is logging. Presently the area seems open i.e. seems not in possession of unauthorised person. As per the list provided by the higer authorties the area is under the possession of DDA. DDA has provoded a copy of action plan where in the area is shown under the possession of SDMC. As per available record, the land owning agency is showing as Sarkar Daulatmadar.			The water body can be developed after the consultation with respective departments.
574	Arab Ki Sarai - Baoli	28° 35.457' N 77° 14.899' E	South			54.64	Khasra No. 738/578 (Area – 54.64 sq.mtrs.)							
575	Arkpur bagh mochi		South	Arkpur bagh mochi										
576	Bahapur	28° 33' 42.713" N 77° 16' 13.689" E	South East	Bahapur		0.149	(a) 53/2 (1-12)		DDA		MCD PARKING			The location as per Geo Cordinates is MCD Park whereas the
577	Bahapur	28° 32' 42.555" N 77° 16' 1.421" E	South East	Bahapur		3.632	(b) 465 (27-5)		DDA		DDA PARK, ROAD, CHANDIWALA HOSPITAL			The location as per Geo Cordinates is in DDA Park whereas the

578	Bahapur (M/o M.P. Green Area, Maa Anandmai Marg)	28° 32' 55.392" N 77° 15' 41.760" E	South East	Bahapur		2.528	(c) 630/2 (1-2-9)	DDA		LOW LYING AREA WITH NO WATER EXISTENCE			The given Khasra No. and Geo Coordinates are showing in Hansraj Sathi
579	Badar pur F/74	28° 30.366'N 77° 18.086'E	South East	Badar pur		1.091		DDA		Spread Common water hyacinth in water body premises. Some unauthorities Jhuggi's are situated on the bank of water body/pond.			DDA staff has informed that this site is under their consideration for removal of
580	Behlopur Khaddar F/66	28°35'12.67"N 77°15'35.22"E	South East	Behlopur Khaddar				DDA		As per geo coordinates, no water body exist. Coordinates falls on the service road(PWD) near petrol pump, village Sarai Kale Khan			
581	Chakchilla	28°34'41.70"N 77°16'56.14"E	South East	Chakchilla				DDA		As per geo coordinates, no water body exist . It is the part of Yamuna river front. Elephant grass at the site.			
582	Aastha Kunj Ph-I II 11nd III (Distt. Park, Kalkaji i/c park around Kalkaji Temple) Garhi jharia maria	28° 33' 16.382" N 77° 14' 50.610" E	South East	Garhi jharia maria				DDA		As per geo-coordinate the concerned site falls in sant nagar park (DDA). No water body at site.			
583	Hari nagar ashram F/66	28° 37' 47.538" N 77° 6' 55.582" E	South East	Hari nagar ashram		1.82	K. No. 1949 Area 18200 sq. meters	DDA					The geo coordinates of this location pertain to Hari Nagar in West Delhi.
584	Hazrat nizamuddin ki Baoli	28° 35' 30.612" N 77° 14' 31.018" E	South	Hazrat nizamuddin		0.06578	657.8 sq.mtrs.	ASI					
585	Jait pur	28° 30' 42.38" N 77° 18' 50.59" E	South East	Jait pur		8.47	Kh. No.---	NTPC		Site visited with worthy DM(SE), on the visit, it was found that NTPC has developed the water body as boating			NTPC is already working on developing the area as water body plant.
586	Jasola F/74	28° 32' 55.790" N 77° 16' 36.283" E	South East	Jasola		0.16	(a) 479/66(1-2)	DDA		Site visited with worthy DM(SE), the area fallen under the possession of DJB, on the site the staff quarters are			The proposal to established water body may be considered after proper
587	Jasola F/75	28° 30' 31.206" N 77° 19' 36.900" E	South East	Jasola		10.702	(b)68/2(80-0)	DDA		As per record of DDA,Khasra No.(b)68/2(80-0) in fallen in location of Jasola and as per GEO-			The proposal to established water body may be considered after proper

588	Joga Bai F/66	77°16'29.87"E / 28°33'47.19"N	South East	Joga Bai			629	DDA		As per geo coordinates, no water body exist. The concerned site falls inside the office of DJB,			
589	Kalindi Aviral (AOL) Water body No.-2, Village Kilokari	28.583274 77.271365	South East	Kilokari			4.29 Hac	DDA		As per geo-coordinate, no water body exists. The concerned site falls inside Kalindi Aviral			WB developed by DDA
590	Kalindi Aviral (AOL) Water body No.-3, Village Kilokari	28.580406 77.277932	South East	Kilokari			3.70 Hac	DDA		As per geo-coordinate, no water body exists. The concerned site falls inside Kalindi Aviral			WB developed by DDA
591	Kalindi Aviral (AOL) Water body No.-4, Village Kilokari	28.5831384 77.279193	South East	Kilokari			1.72 Hac.	DDA		As per geo-coordinate, no water body exists. The concerned site falls inside Kalindi Aviral			WB developed by DDA
592	Kotla mahigiran	77°17'30.76"E / 28°32'24.22"N	South East	Kotla mahigiran			255, 256	DDA		Site visited on 07-09-2022 it has been found that presently land is vacant plot. As per record, the land owning agency is DDA			The proposal to established water body may be considered after proper coulsuttion with
593	Khizarabad F/66	77°16'6.54"E / 28°33'59.96"N	South East	Khizarabad				DDA		As per geo coordinates, no water body exist. The concerned site falls in the park which is maintained by SDMC.			
594	Kilokari F/66	28° 34' 38.257" N 77° 16' 10.888" E	South East	Kilokari				DDA		Water body exist at site which is DDA land.			
595	Kotla Mubarakpur	28° 34.385'N 77° 13.348'E	South East	Kotla Mubarakpur		0.149	43 (1-12)	DDA		No water body exist.			
596	Kotla Mubarakpur	28° 33' 54.752" N 77° 13' 23.282" E	South East	Kotla Mubarakpur		0.227	391 (1-7)	DDA		No water body exist.			













597	Meetha pur	28°29'57.07"N 77°18'57.17"E	South East	Meetha pur			630	DDA		Site visited on 07-09-2022, it has been found that High way is being developed on the site.			
598	Masih garh F/66	28°33'10.53"N 77°16'39.41"E	South East	Masih garh				DDA					
599	Molar bandh	28° 30' 7.038" N 77° 18' 42.353" E	South East	Molar bandh		0.508	(a) 468/1(3-8)	DDA		Site visited on 07-09-2022, it has been found that a colony has been established			It is an open land The proposal to established water body may
600	Molar bandh	28° 30' 4.119" N 77° 18' 38.319" E	South East	Molar bandh		1.091	(b) 462(8-16)	DDA		Site visited on 07-09-2022 it has been found that land owning			The proposal to established water body may
601	Molar bandh	28° 30' 10.667" N 77° 18' 39.954" E	South East	Molar bandh		0.00125	(c) 475(0-10)W	DDA		Site visited on 07-09-2022 it has been found that a colony has been established			The proposal to established water body may
602	Madan pur khaddar F/74	28°31'38.88"N 77°18'56.98"E	South East	Madan pur khaddar				DDA		Site visited on 07-09-2022 it has been found that presently land is			The proposal to established water body may
603	Nangli razapur F/89	28°35'47.07"N 77°16'44.62"E	South East	Nangli razapur			84 min (DLRA)	DDA		No water body exist. At the site Agriculture farming is going on.			
604	Ashoka Park, New Friends Colony	28.569947 77.276729	South East	New Friends Colony		0.3	201 min & 203 min, 3000 sqm	DDA		water body exists at the site. The concerned site developed as park			
605	Okhla F/66	28°33'58.65"N 77°17'30.55"E	South East	Okhla				DDA		As per geo coordinates, there is a water body falls inside the UP			
606	Pul pehladpur	28°29'42.41"N 77°16'52.47"E	South East	Pul pehladpur			315	Forest (South Division)		POND EXISTS			
607	Purana quila (1) Lake	28° 36'40.333"N 77° 14' 26.492" E	Central				Kh. No. 325	ASI					
608	Raipur khurd	28° 33' 32.405" N 77° 13' 34.000" E	South East	Raipur khurd		8.048	38 (60-16)	DDA		GOVERNMENT QUARTERS			At the location as per Geo Cordinates there are Government
609	Sarai Juliana F/66	28°33'32.97"N 77°16'21.53"E	South East	Sarai Juliana				DDA					
610	Tehkhand F/74	28° 30' 25.508" N 77° 17' 7.935" E	South East	Tehkhand		0.16	429(1-2)	DDA		NO WATER EXISTENCE			The location as per Geo Cordinates and given khasra no.
611	Tughlakabad F/74	28° 30' 9.435" N 77° 15' 11.987" E	South East	Tughlakabad		0.401	(a)1520(3-0)	DDA		HEAVY BUILT UP AREA			The location as per Geo Cordinates the area is heavy









612	Tughlakabad F/76	28° 30' 31.215" N 77° 15' 47.314" E	South East	Tughlakabad		0.005	(c)857(0-4)	631	DDA		POND EXISTS		The given Khasra No. and Geo Cordinates are matching.
613	Tughlakabad F/78	28° 29' 38.341" N 77° 14' 51.203" E	South East	Tughlakabad		0.00137	(e) 1586(0-11)		DDA		HEAVY BUILT UP AREA		The given Khasra No. and Geo Cordinates are matching.
614	Tughlakabad (recreational complex, Phase-1, Zone-III)	28.5070955 "N 77.2672918 "E	South East	Tughlakabad		0.55	0.55 Ha		DDA		POND EXISTS		The given Khasra No. and Geo Cordinates are matching.
615	Sarai Kalekhan F/89	28° 35' 0.366" N 77° 15' 27.599" E	South East	Sarai Kalekhan					DDA		As per geo-coordinate the land is under jurisdiction of NDMC. At site no water body exist.		
616	Tajpul	28°29'52.87"N 77°18'30.10"E	South East	Tajpul			159/1, 130/2, 128, 129		DDA		Site visited on 07-09-2022 it has been found that some pucca makans are established		The proposal to established water body may be considered
617	Tamoor nagar F/66	28°34'21.81"N 77°16'16.15"E	South East	Tamoor nagar					DDA		As per geo coordinates, no water body exist. The concerned site is developed as park which falls inside staff quarter of SPA		
618	Baoli-II Tughlkabad Fort, Near Excavated Area	28° 30.681' N 77° 15.775' E	South	Tughlkabad		0.084	840 sq. mtrs.		ASI				
619	Baoli-I Tughlkabad Fort (Palace Area)	28° 30.756' N 77° 15.595' E	South	Tughlkabad		0.0414	414 sq. mtrs.		ASI				
620	Baoli-III Tughlkabad Village	28°30'46.68"N 77°16'3.27"E	South	Tughlkabad		0.1551	786 (1-3) 1551 sq. mtrs.		ASI				
621	Baoli-IV Tughlkabad Village	28°30'51.31"N 77°16'3.95"E	South	Tughlkabad		2.25	630 (4-7) 22,500 sq. mtrs.		ASI				




















622	Yaqut pur	28° 42' 6.793" N 77° 9' 6.184" E	South East	Yaqut pur		1.22	a) 48(9-13)	632	DDA		OLD POLICE STATION GREATER KAILASH-I, NURSERY AND ROAD	 	The given Khasra No. and Geo Coordinates are matching.
-----	-----------	----------------------------------	------------	-----------	--	------	-------------	-----	-----	--	--	---	--











633

DISTRICT SOUTH WEST

S. No.	Wetland Name	Geographical Coordinates (Latitude and Longitude of the centre of the Wetlands)	District (s) in which the Wetland is located	Village	Wetlands Sub-Type (Natural or Human-made)	Area in (ha)	Khasra No/Areas	Whether falls within category of regulated wetlands as per Wetlands Rules	Land ownership	Whether water body exist (Yes/No)	Present condition of water body in brief	Photograph of water body	Photograph of water body	Remarks
623	Ambarhai F/02	28° 34' 44.043" N 77° 2' 56.949" E	South West	Ambarhai		0.93	57(7-0)		DDA		Dry johad with beautification having area [1-12] exists surrounded by DDA Park			As per revenue records, Khasra no. 57min (1-12) Johrd exist and at remainig area is Govt. Land (
624	Ambarhai F/03	28° 34' 27.167" N 77° 3' 7.817" E	South West	Ambarhai		0.556	38/10(4-16)		MCD		No johad exist. Only some weeds surrounded by walls and roads exists at site.			As per revenue records, Khasra No. 38/10(4-16) no johad not exist. It is registered in the name of Govt land (L&B)
625	Ambarhai F/04	28° 34.604" N 77° 02.735" E	South West				33/9 & 33/10		DDA		No johad exist. Park surrounded by walls and roads exists at site.			As per revenue records, Khasra No. 33/9 & 33/10 no johad exist. However, it is registered under the name of Govt land (L&B)
626	Ambarhai F/05	28° 34.950" N 77° 02.860" E	South West	Ambarhai		0.556	14/11 min (4-16)		DDA		No Johad exists. A Banquet hall surrounded by walls exists at site. Taken on lease from DDA.			As per revenue records, Khasra No. 14/11(4-16) no Johad exist. However, it is registered in the name of Govt. land (L&B)
627	Asalatpur Khawad F/66	28° 32' 34.265" N 76° 56' 50.742" E	South West	Asalatpur Khawad	Natural	1.48	15/7 & 24(11-13)		DDA	yes	There is boundary wall exists. boundry wall exists. repair required.			
628	Asalatpur Khawad F/67	28° 32' 46.752" N 76° 56' 8.871" E	South West	Asalatpur Khawad	Natural	0.955	6/2&15/2 (7-14)		DDA	yes	There is boundary wall exists. boundry wall exists. repair required.			
629	Asalatpur Khawad		South West	Asalatpur Khawad	Natural		Kh. No. 9/6/2 & 9/15		DDA	yes	There is boundary wall exists. boundry wall exists. repair required.			
630	Bharthal	28° 32' 30.428" N 77° 2' 41.163" E	South West	Bharthal		2.03	184(15-18)		DDA	N/A				
631	Bharthal	28° 32.662'N 77° 03.254'E	South West	Bharthal		0.374	52/10/3(2-8)		DDA	N/A				
632	Bharthal	28° 32' 41.762" N 77° 3' 2.763" E	South West	Bharthal	Natural	0.96	147 & 148(7-18)		DDA	yes	Wall is existing on other three side of land and community centre is existing inside. Remaining area is vacant boundry wall exists. repair required.			



















633	Bharthal	28° 32' 31.246" N 77° 2' 40.078" E	South West	Bharthal	Natural	2.547	184(19-04)	634	DDA	yes	There is boundary wall and surrounded by iron grill. Jai Dada Mota Stadium is existing inside. In some areas there is a paved space for water fountains. boundry wall exists. repair required.			
634	Bijwasan	28° 32' 7.430" N 77° 3' 26.829" E	South West	Bijwasan	Natural	2.69	168(20-18)		BDO	yes	There is damaged boundary wall and some bushes and tress found , a little water exist. boundry wall exists. repair required.			
635	Bijwasan	28° 32' 13.738" N 77° 2' 47.898" E	South West	Bijwasan		2.15	17,28, 23/24 (16-14)		BDO	N/A	Khasra No. are incorrect and not in accordance with revenue records and could not be traced by the coordinates			Non traceable due to incorrect khasra no
636	Bijwasan	28° 31' 27.450" N 77° 4' 7.914" E	South West	Bijwasan		12.04	(c) 157 (90-0)		BDO	N/A	Private Ownership (Oberoi Hotels)			
637	Bakargarh	28° 35' 38.623" N 76° 52' 35.473" E	South West	Bakargarh		1.222	76(9-14)		BDO	N/A	water could not be diverted. The work could not be taken up due to continuous inflow of dirty water into the pond. DJB is to divert the water after treatment as per decided. policy. Well developed. Natural water body. Some plants are there and more can be planted.			Some plants are there and more can be planted.
638	Bakargarh	28° 35' 43.600" N 76° 52' 14.279" E	South West	Bakargarh		0.68	77(5-12)		BDO	N/A	Completed. Boundary wall. Ghat, walking track & Deepening. Catchment area is 15.00 hec. Plantation done			Plantation done.
639	Bakargarh	28° 34' 58.981" N 76° 53' 5.729" E	South West	Bakargarh		0.69	78(5-18)		BDO	N/A	Dry. Completed. Boundary wall. Ghat, walking track & Deepening. Catchment area is 5.00 hec. Plantation done.			Plantation done.



640	Badu Sarai	28° 31' 47.840" N 76° 59' 14.826" E	South West	Badu Sarai	Natural	1.75	44(13-10)	635	BDO	yes	there is damaged boundary wall some bushes and tress found over there .a little water exist. boundry wall exists. repair required.			
641	Badu Sarai	28° 31' 43.052" N 76° 58' 50.386" E	South West	Badu Sarai		0.55	49(04-16)		BDO	No	As per revenue record, the said khasra no is Gram Sabha Rasta			
642	Badu Sarai	28° 32' 5.582" N 76° 58' 53.178" E	South West	Badu Sarai		0.735	51 (5-5)		BDO	No	As per revenue record, the said khasra no is Gram Sabha Rasta			
643	Badu Sarai	28° 31' 56.558" N 76° 58' 33.947" E	South West	Badu Sarai		1.297	52(9-7)		BDO	No	As per revenue record,,the said khasra no is Gram Sabha Rasta			
644	Bamnoli	28° 32' 44.091" N 77° 1' 59.314" E	South West	Bamnoli	Natural	0.555	232 (4-15) Earlier 547(04-15)		DDA	yes	There is boundary wall and water is not available.No Repair Required			
645	Bamnoli	28° 32' 31.088" N 77° 1' 48.808" E	South West	Bamnoli	Natural	0.615	28/5 (4-6) 565(04-06)		DDA	yes	Boundary wall is existed and dirty water comes there from the village. No repair required			
646	Bindapur	28° 36' 41.899" N 77° 4' 25.277" E	South West	Bindapur		1.628	605(12-17)		DDA		Dry johad with beautification exists at site.			As per revenue records, Khasra No. 605min (0-5) Johad exist and remaining land is owned by govt (DDA)
647	Bindapur	28° 36' 39.304" N 77° 4' 6.710" E	South West	Bindapur		0.77	(b)470(5-8)		DDA		No johad exists. Site is covered by some houses and trees etc.			As per revenue records, no johad exists at Khasra No. 470(5-8). Land is owned by DDA
648	Bindapur	28° 36' 38.111" N 77° 4' 7.074" E	South West	Bindapur		0.72	(c) 471(5-4)		DDA		No johad exists. Site is covered with DDA Flats and roads.			As per revenue records, no johad exists at Khasra No. 471(5-4). Land is owned by DDA
649	Budhela	28° 38' 2.272" N 77° 4' 21.537" E	West	Budhela		0.002	(a)36/6/2(0-16)		DDA		No johad exists. DDA Park surrounded by Road, Flats exists at site.			As per revenue records, Khasra No. 36/6/2(0-16) no johad exists. The land is owned by govt (Land and
650	Budhela	28° 38' 20.857" N 77° 4' 5.280" E	West	Budhela		0.0112	22/8/3(0-9)		DDA		No johad exists. Society Flat, park etc found at site.			As per revenue record Khasra No. 22/3/3(0-9) no johad exist. The land is registered in the name of
651	Budhela	28° 38' 19.572" N 77° 4' 7.262" E	West	Budhela		0.06	22/14(4-8)		DDA		No johad exists. Vacant land surrounded by walls exists at site.			as per revenue record year 1990-91 khasra no 22//14 no johad exist the land is registered in the name of Land and Housing.
652	Budhela	28° 38' 16.045" N 77° 4' 7.098" E	West	Budhela		0.0149	22/24/1(1-19)		DDA		No johad exists. Builtup area and some vacant land found at site.			as per revenue record year 1990-91 khasra no 22//24/1 no johrd exist. The land is registered in the name of Land & Housing
653	Chawala	28° 34' 0.556" N 77° 0' 17.160" E	South West	Chawala	Natural	2.56	196/1(19-15)		DDA	yes	There is boundary wall and a temple, STP plant installed inside & water is filled in Johad. boundry wall exists. repair required.			



















654	Chawala	28° 33' 52.540" N 77° 0' 7.603" E	South West	Chawala	Natural	0.688	192(5-15)	636	DDA	yes	There is Boundary wall and a temple exists inside. no boundry wall.				
655	Chawala	28° 34' 3.189" N 77° 0' 31.254" E	South West	Chawala	Natural	1.228	7/27(9-18)		DDA	yes	Boundary wall exists and trees & plant inside johad. boundry wall exists. repair required.				
656	Chawala	28° 33' 14.670" N 77° 0' 6.317" E	South West	Chawala	Natural	1.685	96(12-6)		DDA	yes	There is boundary wall & open gym existed inside. boundry wall exists. repair required.				
657	Chawala	28° 33' 44.787" N 77° 0' 28.422" E	South West	Chawala	Natural	1.89	199(14-17)		DDA	yes	There is boundary wall and DJB office with one room inside johad. boundry wall exists. repair required.				
658	Chawala	28° 33' 14.410" N 76° 59' 21.957" E	South West	Chawala	Natural	0.588	206 (4-4)		DDA	yes	There is boundary wall and DJB office existed inside johad. boundry wall exists. repair required.				
659	Chawala	77° 0' 16.55" E / 28° 33' 54.23" N	South West	Chawala	Natural	1.62	215 (12-8)		DDA	yes	Damaged boundary wall & water is filled in johad. boundry wall exists. repair required.				
660	Chawala	28° 33' 46.191" N 77° 0' 18.763" E	South West	Chawala	Natural	0.556	362(4-16)		DDA	yes	Damaged boundwary wall exists. boundry wall exists. repair required.				
661	Baoli at Dwarka	28 35.989'N, 77 02.647'E	South West	Dwarka					Delhi Arch. Deptt.	Yes	parking and baoli in luhaheri				on the basis of given coordinate this picture has been taken, there is no luhaheri in giva and village
662	Daulat pur	28° 32' 31.867" N 76° 57' 52.693" E	South West	Daulat pur	Natural	1.088	29/7(08-14)		DDA	yes	There is boundary wall and BSES Office is constructed adjacent to the Johad boundry wall exists. repair required.				
663	Daulat pur	28° 32' 36.316" N 76° 57' 19.787" E	South West	Daulat pur	Natural	0.81	61(06-12)		DDA	yes	There is boundary wall and STP plant installed inside & water is filled in Johadboundry wall exists.				













664	Daulat pur	28° 32' 48.671" N 76° 57' 44.945" E	South West	Daulat pur	Natural	1.511	41(11-03)	637	DDA	yes	There is boundary wall and temple & rooms are exists in side. No Repair Required			
665	Daulat pur	28° 32' 44.556" N 76° 56' 55.661" E	South West	Daulat pur	Natural	0.818	22/26(6-12)		DDA	yes	Boundary wall is existed			
666	Darya pur Khurd	28° 33' 19.424" N 76° 54' 46.089" E	South West	Darya pur Khurd	Natural	0.387	6/26(2-9)		DDA	yes	There is boundary wall at Johad. boundry wall exists. repair required.			
667	Darya pur Khurd	28° 33' 0.483" N 76° 55' 4.267" E	South West	Darya pur Khurd	Natural	3.19	321(23-9)		DDA	yes	There is boundary wall at Johad. boundry wall exists. repair required.			
668	Darya pur Khurd	28° 33' 5.981" N 76° 54' 36.132" E	South West	Darya pur Khurd	Natural	1.48	66/11(11-1)		DDA	yes	No boundary and water is filled of the village			
669	Darya pur Khurd	28° 33' 21.617" N 76° 54' 38.938" E	South West	Darya pur Khurd	Natural	0.56	7/16/1(4-2)		DDA	yes	There is no boundary wall			
670	Dabri	28° 36' 29.205" N 77° 5' 8.798" E	South West	Dabri		7.39	38(55-3)		DDA	N/A	as per revenue record year 2001-02 khasra no 38(55-3) Jhod exists			Dry johad, village is urbanized
671	Daurala	28° 30' 30.438" N 76° 53' 50.650" E	South West	Daurala	Natural	1.083	46(08-10)		BDO	yes	There is boundary wall exists and dumping house for the purpose of waste material inside johad. boundry wall exists. repair required.			
672	Daurala	28° 30' 38.712" N 76° 53' 40.449" E	South West	Daurala	Natural	0.561	43(04-02)		BDO	yes	There is damaged boundary wall exists and needs to be repaired and at present there is a little water. boundry wall exists. repair required.			
673	Daurala	28° 30' 35.568" N 76° 53' 32.861" E	South West	Daurala	Natural	0.521	44(03-09)		BDO	yes	There is damaged boundary wall exists and needs to be repaired and temple inside the johad. boundry wall exists. repair required.			
674	Daurala	28° 30' 35.115" N 76° 53' 7.573" E	South West	Daurala	Natural	1.0033	45(07-05)		BDO	yes	no boundary wall exist and a little water exist.			
675	Dhansa	28° 33' 8.423" N 76° 52' 20.663" E	South West	Dhansa		1.49	137(11-14)		BDO		Dry. Work completed. Plantation done. Boundary wall. Ghat, walking track & Deepening. Completed. Well Dry. Developed by			Plantation already done
676	Dhansa	28° 33' 19.178" N 76° 52' 25.185" E	South West	Dhansa		0.454	138(3-4)		BDO		Dry. Work completed. Plantation done. Boundary wall. Ghat, walking track & Deepening. Completed. Dry. Catchment area is 7.00 hec.			Plantation already done
677	Dhansa	28° 33' 17.616" N 76° 50' 54.509" E	South West	Dhansa		1.22	152(9-12)		BDO		Dry. Work completed. Boundary wall. Ghat, walking track & Deepening. Completed. Dry. Catchment			Plantation already done
678	Dhansa	28° 33' 9.356" N 76° 53' 7.485" E	South West	Dhansa		1.73	153(13-0)		BDO		Dry. Work completed. Plantation done. Boundary wall. Ghat, walking track & Deepening. Completed. Dry.			Plantation already done

679	Dhaura Kuan (Kitchner Lake)	28°35'27.61"N 77° 9'43.56"E	Central	Dhaura Kuan		5.89	15000 sq. mtrs. K.No. 562/181 (Min) (5.89 Hactare)	638	DDA				
680	Dhool Siras	28° 33' 17.348" N 77° 1' 56.874" E 28° 33.257' N	South West	Dhool Siras		1.19	72/2 (8-9)		DDA				village is urbanised and there is water in johad
681	Dhool Siras	28° 33' 10.425" N 77° 1' 43.726" E	South West	Dhool Siras		0.95	85 (7-13)		DDA				water exist in johad and it may be encroached and village is urbanised
682	Dhool Siras	28° 33' 11.369" N 77° 1' 53.770" E	South West	Dhool Siras		0.018	245 (0-14)		DDA				there is no water and vehicle parking and village is urbanised
683	Dhool Siras	28° 33' 20.139" N 77° 1' 57.593" E	South West	Dhool Siras		1.056	227/3 (7-9)		DDA				this khasra no exist in extended lal doora phirni and it may be encroached
684	Dichaun Kalan	28° 38' 14.044" N 76° 58' 58.783" E	South West	Dichaun Kalan		1.056	81/14/1(7-9)		DDA				To remove encroachment.
685	Dichaun Kalan	28° 38' 18.218" N 76° 58' 47.899" E	South West	Dichaun Kalan		0.687	82/4/2(5-14)		DDA				To remove encroachment.
686	Dichaun Kalan	28° 38' 51.597" N 76° 59' 27.330" E	South West	Dichaun Kalan		0.602	97/15/2(4-5)		DDA				Plantation already done
687	Dichaun Kalan	28° 38' 27.178" N 76° 59' 6.762" E	South West	Dichaun Kalan		3.036	158/24/1(22-7)		DDA				Demarcation to be done. Encroachment to be removed.
688	Dichaun Kalan	28° 38' 51.188" N 76° 59' 6.014" E	South West	Dichaun Kalan		0.0017	96/20/2/1(0-14)		DDA				
689	Dindar Pur	28° 35' 32.680" N 76° 59' 38.848" E	South West	Dindar Pur	Natural	0.749	338(5-6)		DDA	yes			Damaged boundary wall. No Repair Required
690	Dindar Pur	28° 35' 27.391" N 76° 59' 58.254" E	South West	Dindar Pur	Natural	2.67	1087/234 (20-0)		DDA	yes			There is no boundary wall and track exists inside
691	Dwarka (Water Body at Central Nursery, Sector-5)	28°35'37" N, 77°3'25" E	South West	Dwarka		0.16 ha	0.16 ha		DDA				dda park and there is no water and beautification
692	Gumanhera	28° 32' 3.614" N 76° 55' 22.724" E	South West	Gumanhera	Natural	1.35	104(10-12)		BDO	yes			There is boundary wall exists and a little water exist,
693	Gumanhera	28° 32' 58.393" N 76° 55' 47.998" E	South West	Gumanhera	Natural	2.528	99(18-09)		BDO	yes			There is boundary wall exists and a little water exist,
694	Gumanhera	28° 32' 1.139" N 76° 55' 41.542" E	South West	Gumanhera	Natural	2.16	102(16-15)		BDO	yes			There is boundary wall exists and a little water exist, and temple is constructed inside the
695	Gumanhera	28° 32' 14.476" N 76° 55' 32.347" E	South West	Gumanhera	Natural	0.54	101(04--10)		BDO	yes			There is boundary wall exists and a little water exist,
696	Gumanhera	28° 32' 4.399" N 76° 55' 28.649" E	South West	Gumanhera	Natural	0.55	103(04-17)		BDO	yes			There is boundary wall exists and a little water exist,










697	Gumanhera	28° 32' 46.326" N 76° 54' 53.460" E	South West	Gumanhera	Natural	1.17	100(08-08)	639	BDO	yes	There is boundary wall exists and a little water exist,			
698	Gumanhera	28° 31' 55.549" N 76° 55' 3.103" E	South West	Gumanhera	Natural	1.087	105(08-13)		BDO	yes	There is boundary wall exists and a little water exist,			
699	Goyla Khurd	28° 35' 14.680" N 77° 0' 29.306" E	South West	Goyla Khurd	Natural	1.45	9/29(10-9)		DDA	yes	Awarded for Highway			
700	Goyla Khurd	28° 34' 58.886" N 77° 0' 14.844" E	South West	Goyla Khurd	Natural	0.68	20/26 (5-13)		DDA	yes	There is no farming (encroached) Status quo by the Hon'ble High Court			
701	Galib Pur	28° 31' 28.982" N 76° 53' 1.045" E	South West	Galib Pur		1.62	46(12-11)		BDO		Boundary wall. Wet. Needs plantation. Natural			Plantation to be done.
702	Galib Pur	28° 31' 47.076" N 76° 52' 43.325" E	South West	Galib Pur		1.62	60(12-11)		BDO		Developed. Wet. Work foreclosed. Needs plantation. Natural water body. Temple is situated on			Plantation to be done.
703	Hasanpur	28° 33' 23.659" N 76° 56' 15.275" E	South West	Hasanpur	Natural	1.297	74(09-07)		DDA	yes	Boundary wall is constructed only. boundary wall exists. repair required.			
704	Hasanpur	28° 33' 13.738" N 76° 56' 36.828" E	South West	Hasanpur	Natural	0.55	65(04-12)		DDA	yes	There is boundary wall and track is existing inside.No Repair Required			
705	Haibat pur	28° 37' 9.588" N 76° 58' 40.452" E	South West	Haibat pur		1.088	44/26 (8-14)		DDA	N/A	As per revenue record year 2012-13, Khasra No.44//26(8-14)government land(Johad)			
706	Hastsal (partly) F/74	28° 38' 0.039" N 77° 3' 30.897" E	West	Hastsal		0.68	(a)48/14(3-16)17/1(1-16) total =(5-12)		DDA	N/A	Johad does not exist. Houses, Balmiki Mandir Chaupal and Vacant land for parking found at site.			as per revenue record year 2003-04 khasra no 48//14(3-16), 17/1(1-16) Jhord exists
707	Hastsal (partly) F/75	28° 37' 48.716" N 77° 3' 20.056" E	West	Hastsal		2.968	(b)55/13(4-14)14(2-9)16(4-10)17(6-2)18(5-4) total=(22-19)		DDA	N/A	Vacant land encroached by Jhuggi and small dry Jhord exists surrounded by boundary wall and roads			As per revenue record Khasra No. 55/13(4-14), 14(2-9), 16(4-10), 17(6-2), 18(5-4) Johad exists
708	Issapur	28° 34' 30.951" N 76° 52' 1.063" E	South West	Issapur		0.82	148(6-13)		BDO	N/A	Dry. Work completed. Boundary wall. Ghat, walking track & Deepening. Completed. Work done			Plantation to be done.
709	Issapur	28° 33' 36.456" N 76° 51' 54.643" E	South West	Issapur		3.317	149(24-8)		BDO	N/A	Dry. Work completed. Boundary wall. Ghat, walking track & Deepening. Completed. Work done			Plantation to be done.
710	Issapur	28° 33' 30.618" N 76° 52' 6.904" E	South West	Issapur		1.6	150min(12-0)		BDO	N/A	Dry. Work completed. Boundary wall. Ghat, walking track & Deepening. Completed. Work done			Plantation to be done.
711	Issapur	28° 33' 31.386" N 76° 52' 12.121" E	South West	Issapur		1.45	151(10-9)		BDO	N/A	Dry. Work completed. Boundary wall. Ghat, walking track & Deepening. Completed. Work done			Plantation to be done.
712	Issapur	28° 34' 34.144" N 76° 50' 48.272" E	South West	Issapur		0.155	153(1-16)		BDO	N/A	Dry. Work completed. Boundary wall. Ghat,			Plantation to be done.
713	Issapur	28° 34' 26.342" N 76° 51' 17.667" E	South West	Issapur		1.22	152 (9-16)		BDO	N/A	Dry. Work completed. Boundary wall. Ghat, walking track & Deepening. Completed. Work done			Plantation to be done.

714	Issapur	28° 34' 37.097" N 76° 51' 44.164" E	South West	Issapur		0.49	126 (3-7)	640	BDO	N/A	Pond exist with area (3-7) in Abadi Deh which is having area (209-8)			Plantation to be done.
715	Jaffarpur Kalan	28° 35' 23.898" N 76° 55' 19.879" E	South West	Jaffarpur Kalan		0.957	896(7-16)		DDA	N/A	Extremely dirty water present there. Sewage is flowing into the water body. Garbage has been dumped.			
716	Jaffarpur Kalan	28° 35' 29.123" N 76° 55' 5.316" E	South West	Jaffarpur Kalan		0.816	473(6-1)		DDA	N/A	It has dirty water and is a natural pond. Villagers demanded that the ponds may be connected with rain.			To remove encroachment.






717	Jharoda Kalan	28° 39' 1.897" N 76° 56' 31.018" E	South West	Jharoda Kalan		1.257	75/17(09-04)	641	DDA	N/A	Boundary wall completed. Villagers do not allow to excavate/provide lining for both. Good Dev. Needs			Needs maintenance. Plantation to be done.
718	Jharoda Kalan	28° 38' 57.709" N 76° 56' 48.079" E	South West	Jharoda Kalan		2.39	162(17-09)		DDA	N/A	Boundary wall completed. However, other development work could not be started due to			Plantation done.
719	Jharoda Kalan	28° 38' 56.131" N 76° 55' 50.302" E	South West	Jharoda Kalan		1.819	19/9(13-6)		DDA	N/A	Dry. Work completed. Boundary wall. Ghat, walking track & Deepening. Work done. Completed			Plantation done.
720	Jharoda Kalan	28° 39' 27.134" N 76° 57' 10.488" E	South West	Jharoda Kalan		0.152	84/4/2(1-14)		DDA	N/A	Encroachment. Baba Haridas Mandir exist on this land. Non revival. Parking exists.			Encroachment to be removed.
721	Jharoda Kalan	28° 39' 16.510" N 76° 56' 59.898" E	South West	Jharoda Kalan		0.37	165(2-8)		DDA	N/A	Boundary wall almost completed except in some portion. Work held due to village dispute. B.D.O has			
722	Jharoda Kalan	28° 39' 29.799" N 76° 56' 40.377" E	South West	Jharoda Kalan		1.59	91/22(11-9)		DDA	N/A	Private Agriculture Land			
723	Jharoda Kalan	28° 39' 24.399" N 76° 57' 10.001" E	South West	Jharoda Kalan		3.826	166(28-6)		DDA	N/A	Boundary wall exists. Wet. Encroachment. Baba Haridas Mandir exist on this land. Dead under Hari Deh			Plantation to be done.
724	Jharoda Kalan	28° 39' 24.971" N 76° 56' 51.235" E	South West	Jharoda Kalan		0.15	85/9(1-16)		DDA	N/A	Under Developed. Dry. Need Demarcation.			Demarcation to be done
725	Jhatikra	28° 31' 19.962" N 76° 57' 48.673" E	South West	Jhatikra		2.59	84(19-4)		BDO	N/A				
726	Jhatikra	28° 31' 4.495" N 76° 58' 6.677" E	South West	Jhatikra			95		BDO	N/A				
727	Jhatikra	28° 31' 9.943" N 76° 57' 45.429" E	South West	Jhatikra		0.86	96(06-05)		BDO	N/A	As per revenue records, this is non agricultural. Abadi Deh			
728	Jhatikra	28° 32' 9.922" N 76° 58' 15.044" E	South West	Jhatikra		0.82	101(6-18)		BDO	N/A				
729	Jhul Jhuli	28° 32' 35.517" N 76° 54' 17.312" E	South West	Jhul Jhuli		0.155	10/9/2(1-16)		DDA	N/A	Under Developed. Dry. Needs plantation. Cannot be revived due to small area. Need demarcation. Need			Plantation to be done.
730	Jhul Jhuli	28° 32' 34.399" N 76° 54' 18.006" E	South West	Jhul Jhuli		0.2675	10/12/2(2-0)		DDA	N/A	Under Developed. Need plantation. Dry. Needs plantation.			Plantation to be done.
731	Jhul Jhuli	28° 32' 8.206" N 76° 54' 26.260" E	South West	Jhul Jhuli		0.133	27/1/12(1-0)		DDA	N/A	Under Developed. Dry. Needs plantation. Cannot be revived due to small area. Need demarcation.			Plantation to be done.
732	Jhul Jhuli	28° 32' 8.829" N 76° 54' 6.006" E	South West	Jhul Jhuli		1.88	44(14-10)		DDA	N/A	Under Developed. Work held up due to dispute in land. To report to CC. Hydrance for demarcation			Plantation to be done.
733	Kakrola F/02	28° 36' 35.404" N 77° 1' 10.181" E 28° 36.584" N	South West	Kakrola		1.22	184(0-15),192(8-17), total=(9-12)		DDA	N/A	As per revenue record year 2003-04, Khasra No.184(0-15),192(8-17), Johad exists			there is no water and beautification of park and village is urbanized
734	Kakrola F/03	28° 36' 17.838" N 77° 1' 4.141" E 28° 36.320" N	South West	Kakrola		2.15	194(15-4)195/41(1-9) total=(16-1)		DDA	N/A	As per revenue record year 2003-04, Khasra No.194(15-4)195/41(1-9), Johad exists			there is no water and beautification of park and village is urbanized



735	Kakrola F/04	28° 36' 51.480" N 77° 1' 56.404" E	South West	Kakrola		0.24	14/20/2(1-8)	642	DDA	N/A	As per revenue record year 2003-04, Khasra No.14/20/2(1-8), Johad exists			There is no water, village is urbanized
736	Kakrola F/05	28° 35' 37.428" N 77° 1' 34.765" E	South West	Kakrola		2.28	175(17-10)		DDA	N/A	As per revenue record year 2003-04, Khasra No.175(17-10), Johad exists			beautification of park by dda and there is no water and village is urbanized
737	Kakrola F/06	28° 35' 39.873" N 77° 0' 57.007" E	South West	Kakrola		2.82	122(21-12)		DDA	N/A	No johad. Only vacant land exists.			As per revenue record this khasra number 122(0-8) raste jaat, water body does not exist.
738	Kakrola F/07	28° 35' 47.398" N 77° 1' 22.086" E	South West	Kakrola		2.69	123(20-15)		DDA	N/A	As per revenue record year 2003-04, Khasra No.123(0-14), Gair Mumkin Raste Jaat			Vacant Land, there is no water, This information is provided on the basis of given coordinate
739	Kakrola F/08	28° 35' 39.0" N 77° 04' 38.7" E	South West	Kakrola		0.294	156min(2-2)		DDA	N/A	No johad exists. Only vacant land exists at site.			As per revenue record this khasra number 156min(2-2) raste jaat, water body does not exist.
740	Qajipur	28° 34' 27.058" N 76° 52' 51.968" E	South West	Qajipur		1.23	31(9-2)		DDA	N/A	Dry. Boundary wall. Plantation done. Ghat, walking track & Deepening			Plantation to be done.
741	Qajipur	28° 34' 15.243" N 76° 52' 55.140" E	South West	Qajipur		0.005	59/1(0-4)		DDA	N/A	Private Boundary wall. Dry. Encroachment. Needs plantation.			
742	Kair	28° 37' 23.540" N 76° 55' 18.093" E	South West	Kair		1.62	19/24(12-17)		BDO	N/A	Developed. Wet. Dirty water. Plantation done. Work completed. Boundary wall. Ghat, walking track & Deepening			Plantation to be done.
743	Kair	28° 37' 11.499" N 76° 55' 10.943" E	South West	Kair		0.98	29/2(7-4)		BDO	N/A	Developed. Wet. Dirty water. Work completed. Boundary wall. Ghat, walking track & Deepening			Plantation to be done.
744	Kair	28° 37' 30.414" N 76° 55' 9.608" E	South West	Kair		1.08	63(8-10)		BDO	N/A	Developed. Wet. Dirty water. Boundary wall completed. Despite best efforts water could not be			Plantation to be done.




745	Kair	28° 37' 25.778" N 76° 54' 56.738" E	South West	Kair		2.836	64/2(21-2)	643	BDO	N/A	Developed. Wet. Dirty water. Work completed. Boundary wall. Ghat, walking track & Deepening. Completed.			Plantation to be done.
746	Kair	28° 36' 44.931" N 76° 54' 57.896" E	South West	Kair		0.722	44/22/1(5-4)		BDO	N/A	Developed. Dry. Work completed. Boundary wall. Ghat, walking track & Deepening. Completed.			Plantation to be done.
747	Kair	28° 37' 8.295" N 76° 55' 41.511" E	South West	Kair		0.28	26/7,14(2-13)		BDO	N/A	Developed. Dry. Thick forest. Work completed. Boundary wall. Ghat, walking track & Deepening. Completed.			Plantation to be done.
748	Kair	28° 37' 27.937" N 76° 54' 57.436" E	South West	Kair		0.002	62/2(0-17)		BDO	N/A	Dry. Court Case. Small area and encroached. Land dispute (Court stay order). Non revival. To report to CC.			Plantation to be done.
749	Kair	28° 37' 6.646" N 76° 55' 41.406" E	South West	Kair		0.722	26-14(5-4)		BDO	N/A	Fully developed.			Plantation to be done.
750	Khera Dabar	28° 35' 7.462" N 76° 56' 16.757" E	South West	Khera Dabar		2.44	53(18-3)		DDA	N/A	Wet. Work completed. Boundary wall. Ghat, walking track & Deepening. Completed. Wet Catchment.			Plantation to be done.
751	Khera Dabar	28° 35' 12.606" N 76° 55' 43.242" E	South West	Khera Dabar		2.194	46(16-4)		DDA	N/A	Taken over by Police Training School. Non revival. Encroached by temple & park.			Plantation to be done.
752	Khera Dabar	28° 35' 22.680" N 76° 55' 56.834" E	South West	Khera Dabar		1.35	51(10-1)		DDA	N/A	Wet. Work Completed. Boundary wall. Ghat, walking track & Deepening. Completed. Wet Catchment.			Plantation to be done.
753	Khera Dabar	28° 34' 57.132" N 76° 56' 8.552" E	South West	Khera Dabar		0.0025	275(0-2)		DDA	N/A	Kuan in Revenue Record Physically Built-up is there			
754	Khera Dabar	28° 34' 58.405" N 76° 56' 8.342" E	South West	Khera Dabar		0.0025	305(0-2)		DDA	N/A	Kuan in Revenue Record Physically Built-up is there			
755	Khera Dabar	28° 34' 59.040" N 76° 56' 6.616" E	South West	Khera Dabar		0.0025	315(0-2)		DDA	N/A	Kuan in Revenue Record Physically Built-up is there			
756	Khaira	28° 35' 48.015" N 76° 58' 14.960" E	South West	Khaira		0.28	(a) 79(2-13)		DDA	N/A	Work completed. Natural water body. Dry. Plantation done.			Plantation to be done.
757	Khaira	28° 35' 43.485" N 76° 57' 53.742" E	South West	Khaira		1.15	(b) 178(8-6)		DDA	N/A	Boundary wall. Wet. Clean water. Work done. Wet. Plantation done.			Plantation to be done.
758	Khaira	28° 36' 1.025" N 76° 57' 39.833" E	South West	Khaira		0.73	(c) 185(5-5)		DDA	N/A	Boundary wall. Developed. Work completed. Dry. Plantation done.			Plantation to be done.
759	Kanganheri	28° 32' 40.778" N 76° 59' 43.177" E	South West	Kanganheri	Natural	1.311	32//7, 14 (9-08)		BDO	yes	there is boundary wall and some bushes and tress found over there .a little water exist . boundry wall exists. repair required.			
760	Kanganheri	28° 32' 41.614" N 76° 59' 19.399" E	South West	Kanganheri	Natural	1.752	111(13-10)		BDO	yes	No boundary wall exist and no water exist.			
761	Kanganheri	28° 32' 0.149" N 76° 59' 55.211" E	South West	Kanganheri	Natural	1.137	78(08-05)		BDO	yes	there is boundary wall but damaged needs to be repaired and a little water exist. boundry wall exists. repair required.			
762	Kanganheri	28° 32' 53.054" N 76° 58' 19.232" E	South West	Kanganheri	Natural	0.58	83(04-04)		BDO	yes	There is boundary wall and a little water exist. No Repair Required			





763	Kanganheri	28° 32' 45.368" N 76° 58' 9.158" E	South West	Kanganheri		1.217	25/1(4-11), 25/3(4-19)	644	BDO		As per revenue record. The said khasra no is under private ownership (agricultural land)			
764	Kapashera	28° 31' 37.540" N 77° 4' 57.766" E	South West	Kapashera	Natural	0.97	664/1(7-3)		DDA	yes	There no boundary wall and some rooms & store room for tent items were existed inside. In some area, cars are parked. Some area is vacant. Status quo entered of High Court			
765	Kapashera	28° 31' 35.150" N 77° 4' 59.457" E	South West	Kapashera	Natural	0.0023	664/5(0-4),664/8(0-15) total area (0-19)		DDA	yes				
766	Khar Khari jatmal	28° 34' 48.117" N 76° 56' 40.745" E	South West	Khar Khari jatmal	Natural	0.68	75/1(5-1)		DDA	yes	Wall is existing on other two side of land and dirty water comes there from the village. boundry wall exists. repair required.			
767	Khar Khari Nahar	28° 34' 52.086" N 76° 57' 24.364" E	South West	Khar Khari Nahar		0.33	(a) 23/27(02-05)		DDA		Developed. Wet. Dirty water. Plantation already done. Work completed. Developed by DSUC			Plantation already done
768	Khar Khari Nahar	28° 35' 10.508" N 76° 57' 47.045" E	South West	Khar Khari Nahar		2.12	35(15-09)		DDA		Developed. Wet. Dirty water. Plantation already done. Work completed. Developed by DSUC			Plantation already done
769	Khar Khari Nahar	28° 35' 27.752" N 76° 57' 47.552" E	South West	Khar Khari Nahar		0.683	6/11/2 (5-11)		DDA		Developed. Wet. Dirty water. Plantation already done. Work completed. Developed by DSUC			Plantation already done
770	Khar Khari rond	28° 33' 36.569" N 76° 56' 14.263" E	South West	Khar Khari rond	Natural	2.699	(a) 50 (20-18)		DDA	yes	There is boundary wall and Mandir is constructed approx. 300 sqr. yds. Remaining land is vacant No Repair Required			
771	Khar Khari rond		South West	Khar Khari rond			Kh. No. 97/15		DDA	No	As per revenue record. The said khasra no is Gram Sabha Rasta			
























772	Kutuba pur	28.574930 77.021772	South West	Kutuba pur		3.01	27(22-5)	645	DDA	No	As per revenue record., the said khasra no is not a waterbody			
773	Luharheri F/02	28° 36' 0.109" N 77° 2' 37.625" E 28° 35.978" N 77°	South West	Luharheri		0.41	4/26(3-11)		DDA	N/A	Dry johad and vehicle parking, village urbanized			As per revenue record, johad exists at khasra number 4/26(3-11).
774	Malikpur Zer Nazaf Garh	28° 33' 58.952" N 76° 53' 34.660" E	South West	Malikpur Zer Nazaf Garh		0.00376	11/24/2 (0-3)		DDA	N/A	Under path			Plantation already done
775	Malikpur Zer Nazaf Garh	28° 33' 15.381" N 76° 54' 5.583" E	South West	Malikpur Zer Nazaf Garh		0.00376	42/9/1 (0-3)		DDA	N/A	Adjoining there is another water body			Plantation already done
776	Malikpur Zer Nazaf Garh	28° 32' 57.136" N 76° 53' 59.202" E	South West	Malikpur Zer Nazaf Garh		0.00627	59/14(0-5)		DDA	N/A	Kuan in Revenue Record Physically Built-up is there			Plantation already done
777	Malikpur Zer Najafgarh	28.566432 76.892439	South West	Malikpur Zer Nazaf Garh			11/23 (4-16)		DDA	Yes	As per revenue record year 2012-13, Khasra No11/23 (4-16)government land(Johad)			
778	Masoodabad	28° 36' 51.503" N 77° 0' 4.193" E	South West	Masoodabad		2.394	165 (17-9)		DJB	N/A	Park			
779	Mitraun	28° 36' 26.715" N 76° 57' 0.341" E	South West	Mitraun		1.0903	(a) 188(8-15)		DDA		Bhoomidhar under section 1985. Pvt. Agriculture Land. Pond does not exist in the revenue record.			Plantation already done
780	Mitraun	28° 36' 52.320" N 76° 56' 54.216" E	South West	Mitraun		2.461	(b) 214(18-4)		DDA		Developed. Dry. Boundary wall. Ghat, walking track & Deepening. Completed. Work completed.			
781	Mitraun	28° 36' 26.157" N 76° 56' 19.587" E	South West	Mitraun		1.218	(c) 220(9-11)		DDA		Developed. Dry. Boundary wall. Already plantation done. Mandir exists on some portion. Ghat walking track.			
782	Mitraun	28° 36' 24.500" N 76° 56' 59.838" E	South West	Mitraun		1.0903	(d) 186(8-15)		DDA		This khasra no. adjoining with Kh. No. 188			








783	Mitraun	28° 36' 25.593" N 76° 56' 58.731" E	South West	Mitraun			(e) 187(--)	646	DDA		As per revenue record there is no water body.			
784	Mitraun	28° 36' 24.371" N 76° 56' 36.700" E	South West	Mitraun		0.00627	(f) 250/1(0-5)		DDA		Well. As per revenue record there is no water body. Being small area. Non revival.			
785	Mitraun	28° 36' 16.394" N 76° 56' 43.180" E	South West	Mitraun		0.00501	(g) 304/3(0-4)		DDA		Well. As per revenue record there is no water body. Being small area. Non revival.			
786	Mitraun	28° 36' 4.129" N 76° 56' 32.195" E	South West	Mitraun		0.00627	(h) 94/26(0-5)		DDA		Kuan in Revenue Record			
787	Mitraun	28° 36' 12.734" N 76° 56' 48.139" E	South West	Mitraun		0.00627	(i) 65/26(0-5)		DDA		Well. As per revenue record there is no water body. Being small area. Non revival.			
788	Mundhela Kalan	28° 36' 38.247" N 76° 53' 40.708" E	South West	Mundhela Kalan		0.9578	78(7-16)		BDO	N/A	Wet. Dirty water. The improvement work of the water body could not be taken up due to continuous incoming of abadi dirty water into the pond. Recently this discharge has			
789	Mundhela Kalan	28° 36' 22.806" N 76° 53' 43.461" E	South West	Mundhela Kalan		3.893	79(29-10)		BDO	N/A	Wet. Dirty water. Scheme amounting to Rs. 70.30 lacs to cover the 9 Point guidelines was framed and submitted to Project			
790	Mundhela Kalan	28° 36' 55.445" N 76° 53' 20.781" E	South West	Mundhela Kalan		0.5578	119(4-17)		BDO	N/A	Land dispute Court stay order. Encroached. Natural water body, wet. Encroachment.			Plantation to be done.
791	Mundhela Kalan	28° 36' 10.091" N 76° 53' 56.421" E	South West	Mundhela Kalan		0.0522	43/12(6-17)		BDO	N/A	Wet. Work completed. Boundary wall. Ghat, walking track & Deepening. Completed. Work done.			Plantation to be done.
792	Mundhela Kalan	28° 35' 47.717" N 76° 53' 25.578" E	South West	Mundhela Kalan		0.52	64/24/2(3-9)		BDO	N/A	Dry. Boundary wall. Ghat, walking track & Deepening. Completed. Work completed. Natural water			Plantation to be done.











793	Mundhela Khurd	28° 37' 46.064" N 76° 53' 27.410" E	South West	Mundhela Khurd		2.67	1/41(20-0)	647	BDO	N/A	Wet. Boundary wall. Ghat, walking track & Deepening. Completed. Work done. Natural water body.			Plantation to be done.
794	Mundhela Khurd	28° 37' 3.794" N 76° 53' 54.201" E	South West	Mundhela Khurd		0.28	1/230(2-13)		BDO	N/A	Dry. Boundary wall. Ghat, walking track & Deepening. Completed. Work done. Natural water body.			Plantation to be done.
795	Mundhela Khurd	28° 36' 33.244" N 76° 54' 45.523" E	South West	Mundhela Khurd		0.0022	1/334(0-18)		BDO	N/A	Dry. Boundary wall. Ghat, walking track & Deepening. Completed. Work done. Natural water body.			Plantation to be done.
796	Mundhela Khurd	28° 37' 8.739" N 76° 53' 26.162" E	South West	Mundhela Khurd		3.228	1/444(24-13)		BDO	N/A	Dry. Boundary wall. Ghat, walking track & Deepening. Completed. Work done. Natural water body.			Plantation to be done.
797	Mundhela Khurd	28° 37' 25.574" N 76° 53' 23.360" E	South West	Mundhela Khurd		2.715	19/41(20-3)		BDO	NO	As per revenue record there is no water body			Plantation to be done.
798	Mayapuri	28°37'43.118"N 77° 7'53.684"E	South West	Mayapuri		1.74	1699 (11-18)		PWD					
799	Nanak Heri	28°31'14.56"N 76°58'52.46"E	South West	Nanak Heri		0.159	132(1-19)		BDO	No	Khasra No. are incorrect and not in accordance with revenue records and could not be traced by the coordinates			Non traceable due to incorrect khasra no
800	Nanak Heri	28° 31' 15.367" N 76° 59' 8.415" E	South West	Nanak Heri		0.0075	52(0-6)		BDO	No	Khasra no are incorrect and not in accordance with revenue records and could not be traced by the coordinates			Non traceable due to incorrect khasra no
801	Nanak Heri	76°59'3.66"E / 28°31'7.82"N	South West	Nanak Heri		0.0025	347(0-2)		BDO	No	Khasra no are incorrect and not in accordance with revenue records and could not be traced by the coordinates			Non traceable due to incorrect khasra no
802	Nanak Heri	28° 31' 14.312" N 76° 58' 57.355" E	South West	Nanak Heri	Natural	0.418	26/27 (3-13)		BDO	yes	there is boundary wall and some bushes and tress found over there .a little water exist. boundry wall exists. repair required.			
803	Nangli Sakarwati	28° 37' 5.139" N 77° 0' 7.813" E	South West	Nangli Sakarwati		0.414	51(3-10)		DDA	N/A	Dry Johad			
804	Nangli Sakarwati	28° 37' 8.859" N 77° 0' 0.451" E	South West	Nangli Sakarwati		0.521	52(3-9)		DDA	N/A	dry johad and beautification			
805	Najafgarh F/74	28° 36' 56.322" N 76° 58' 38.945" E	South West	Najafgarh		1.086	12/11/1(6-5),12/12(8-12)		MCD	YES	As per revenue record year 2012-13, Khasra No.12/11/1(6-5),12/12(8-12)government land(Johad)			
806	Najafgarh F/75	28° 36' 38.635" N 76° 59' 12.334" E	South West	Najafgarh		0.923	23/5/1(6-9)		DDA	N/A	Heavy Built up. Still with BDO. Encroachment exists on some part. Water Body is reported to be maintained			
807	Najafgarh F/76	28° 36' 35.559" N 76° 59' 8.991" E	South West	Najafgarh		0.254	23/13/2(1-16)		DDA	YES	As per revenue record year 2012-13, Khasra No.23/13/2(1-16)government land(Johad)			

808	Najafgarh F/77	28° 36' 32.948" N 76° 59' 8.932" E	South West	Najafgarh		0.267	23/23/1(2-0)	648	MCD		As per revenue record year 2012-13, Khasra No.23/23/1(2-0)government land(Johad)			
									YES					
809	Nangali Jalib F/66	28° 38' 5.943" N 77° 5' 26.887" E	West	Nagli jalib		0.521	(a)1 etc/70 (3-9)		DDA		village is urbanized as per coordinated given, Built up Area			
									N/A					
810	Najafgarh Jheel	28° 31'3.64"N 76° 55'18.39"E - 28° 31'3.64"N 76° 55'18.39"E	South West	Najafgarh		2530			BDO					
									N/A					
811	Nasirpur F/02	28° 35' 45.110" N 77° 5' 37.445" E	South West	Nasirpur		1.764	612(13-19)		DDA		Dry johad and it may be encroached and village is urbanized as per coordinated given			
									N/A					
812	Nasirpur F/03	28° 35' 50.558" N 77° 5' 23.043" E	South West	Nasirpur		0.005	111(0-4)		DDA		The given coordinates could not be traced but as Aksizra the location was traced. No johad exists. Site is heavily built up.			As per revenue record, no johad exists. Ganv sabha chahat exists at khasra number 111(0-4).
									N/A					
813	Nasirpur F/04	28° 36' 1.089" N 77° 5' 54.223" E	South West	Nasirpur		0.0012	302(0-1)		DDA		The given coordinates could not be traced but as Aksizra the location was traced. No johad exists. Site is heavily built up.			As per revenue record, no johad exists. Ganv sabha chahat exists at khasra number 302(0-1).
									N/A					
814	Nasirpur F/05	28° 35' 36.296" N 77° 6' 6.025" E	South West	Nasirpur		0.0022	724/379(0-18)		DDA		The given coordinates could not be traced but as Aksizra the location was find out and it falls under the sub-division Delhi Cantt.			As per revenue record, no johad exists. Ganv sabha chahat exists at khasra number 302(0-1).
									N/A					
815	Nasirpur F/06	28° 35' 54.238" N 77° 5' 13.338" E	South West	Nasirpur		0.6782	K.No. 109 Area: 6782 Sq. Mtr.		DDA		there is wetland and beautification			
									N/A					
816	Nawada F/02	28° 37' 10.577" N 77° 1' 49.374" E	South West	Nawada		0.828	178(6-19)		DDA		there is no water and built up area and village is urbanized			
									N/A					
817	Nawada F/03	28° 37' 53.234" N 77° 1' 40.768" E	South West	Nawada		0.615	330(4-6)		DDA		there is no water and Build up area and village is urbanized			
									N/A					
818	Nawada F/04	28° 37' 27.479" N 77° 2' 50.021" E 28.623776 77.047649	South West	Nawada		1.137	665(8-5)		DDA		beautification of Johad			
									N/A					
819	Paprawat	28° 35' 18.880" N 76° 58' 34.728" E	South West	Paprawat	Natural	0.0062	142(0-5)		DDA	yes	It is the part of Extended Lal Dora and temple is existing . boundry wall exists.			
									DDA	yes	Completely constructed johad, boundary wall and sitting arrangment and track . boundry wall exists. No repair required.			
821	Paprawat	28° 35' 10.960" N 76° 58' 41.602" E	South West	Paprawat	Natural	0.5217	180(3-9)		DDA	yes	No boundary wall and wastage material in side boundry wall exists. repair required.			
									DDA	yes	Boundary wall and track & open gym, Community Centre is existing in side			
822	Paprawat	28° 35' 5.493" N 76° 58' 31.187" E	South West	Paprawat	Natural	2.16	181(16-15)		DDA	yes				


823	Paprawat	28° 34' 59.476" N 76° 58' 37.413" E	South West	Paprawat	Natural	0.817	182(6-11)	649	DDA	yes	There is boundary wall and track is existing inside. boundry wall exists. repair required.			
824	Paprawat	28° 34' 46.416" N 76° 59' 1.730" E	South West	Paprawat	Natural	3.023	183(22-6)		DDA	yes	There is boundary wall. boundry wall exists. repair required.			
825	Paprawat	28° 35' 29.453" N 76° 58' 45.888" E	South West	Paprawat		0.28	192(2-10)		DDA	No	Land has been transferred to Engg wing DDA. And not a waterbody			
826	Pindwala Kalan	28° 34' 2.465" N 76° 57' 54.813" E	South West	Pindwala Kalan	Natural	2.595	57(19-4)		DDA	yes	There is Boundary wall and track, public toilet and tubewell & room is existing in side. No Repair Required			
827	Pindwala Kalan	28° 34' 3.395" N 76° 57' 45.173" E	South West	Pindwala Kalan	Natural	2.35	68(17-6)		DDA	yes	There is boundary wall and track is existing inside. No Repair Required			
828	Pindwala Kalan	28° 33' 44.642" N 76° 57' 18.288" E	South West	Pindwala Kalan	Natural	3.503	73(26-19)		DDA	yes	There is boundary wall and Mandir, Park and swing for childers are existing inside. Johad is constructed Approx. 5 bigha boundry wall exists. repair required.			
829	Pindwala Khurd	28° 33' 14.921" N 76° 57' 52.540" E	South West	Pindwala Khurd	Natural	0.555	31/4(4-15)		DDA	yes	There is boundary wall and track is existing inside. boundry wall exists. repair required.			
830	Pindwala Khurd	28° 33' 12.319" N 76° 57' 50.060" E	South West	Pindwala Khurd	Natural	0.602	31/8(4-5)		DDA	yes	There is boundary wall and track is existing inside. boundry wall exists. repair required.			
831	Pindwala Khurd	28° 33' 7.145" N 76° 57' 30.539" E	South West	Pindwala Khurd	Natural	0.56	33/25/1(4-19)		DDA	yes	There is boundary wall and thick trees existing inside. No Repair Required			
832	Pindwala Khurd	28° 33' 31.816" N 76° 57' 43.359" E	South West	Pindwala Khurd	Natural	0.133	44(1-0)		DDA	yes	There is boundary wall and construction is builtup around it. No Repair Required			
833	Pindwala Khurd	28° 33' 27.923" N 76° 57' 48.855" E	South West	Pindwala Khurd	Natural	0.816	46(6-10)		DDA	yes	There is boundary wall and construction is builtup around it. No Repair Required			

834	Pindwala Khurd	76°58'16.32"E / 28°34'4.27"N	South West	Pindwala Khurd	Natural	0.16	33/2(1-2)	650	DDA	yes	There is no boundary wall, land is vacant. no boundry wall.			
835	Palam F/02	28° 35' 10.640" N 77° 4' 20.946" E	South West	Palam		2.6956	123(20-15)		MCD	N/A	Dry johad encroached by scrapyard, houses etc. found at site.			as per revenue record year 2002-03, johad exists at khasra no 123(20-15), out of which area (12-0) handed over to DDA
836	Palam F/03	28° 35' 27.350" N 77° 4' 26.303" E	South West	Palam		1.752	153(13-10)		MCD		MCD Park with johad with beautification exists.			As per revenue record year 2002-03 no jhor exists. However, it registered in the name of DDA.
837	Palam F/04	28° 35' 22.693" N 77° 4' 24.110" E	South West	Palam		2.825	122(21-12)		DDA	N/A	as per revenue record year 2002-03 khasra no 122(21-12), out of which 10-12 hand over to DDA			Dry johad and encroached and village is urbanized
838	Palam F/05	28° 35' 32.058" N 77° 4' 39.348" E	South West	Palam		3.812	155(28-5)		MCD	N/A	Dry Johad and village is urbanized			
839	Palam F/06	28° 35' 39.080" N 77° 4' 38.973" E	South West	Palam		0.294	156(2-2)		DDA	N/A	Dry Johad and village is urbanized			
840	Palam F/07	28° 35' 29.272" N 77° 4' 55.694" E	South West	Palam		2.0307	162(15-18)		DDA	N/A	No johad exists at site. Delhi Jal Board office & other govt. offices, houses, some vacant land exist.			As per revenue record year 2002-03, no johad exists at Khasra No.162(15-18).
841	Pochan Pur F/02	28° 33' 41.199" N 77° 2' 41.840" E	South West	Pochan Pur		0.824	36(6-16)		DDA	N/A	as per revenue record year 2002-03 khasra no 36(11-0) enter the raste jaat, no water body mentioned			Village has been urbanized
842	Pochan Pur F/03	28° 33' 34.548" N 77° 2' 39.193" E	South West	Pochan Pur		1.4903	35(11-14)		DDA	N/A	as per revenue record year 2002-03 khasra no 34/(7-6) Jhod exists			Beautyfication of park by DDA
843	Pochan Pur F/04	28° 33' 28.850" N 77° 2' 47.748" E	South West	Pochan Pur		1.494	26/26(11-17)		DDA	N/A	as per revenue record year 2002-03 khasra no 26//26(11-17) sarkar daulatmadar under			beautification of park by dda and village is urbanised
844	Pochan Pur F/05	28° 33' 44.418" N 77° 2' 49.078" E	South West	Pochan Pur		8.31	32(62-12)		DDA	N/A	as per revenue record year 2002-03 khasra no 32(64-12) abadi deh lal dora , johad is not exist			village has been urbanized
845	Pochan Pur	28° 33' 47.020" N 77° 2' 59.429" E	South West	Pochan Pur		1.016	34(7-6)		DDA	N/A	as per revenue record year 2002-03 khasra no 34/(7-6) Jhod exists			there is no water
846	Pochan Pur	28°34.062' N, 77° 03.151'E	South West	Pochan Pur		0.682	33 (5-10)		MCD	N/A	Johad exists at site.			As per revenue record year 2002-03, no johad exists at khasra no 33(6-16). Sarkar daulatmadar under department L&B.
847	Posangipur F/66	28° 37' 33.735" N 77° 4' 28.303" E	South West	Posangipur		0.294	358(2-2)		DDA	N/A	as per revenue record jamabandi year 1980-81 khasra no. 358(2-2) does not exist			after following given coordinate there is dda Park and beautification. Village is urbanized


848	Radhopur	28° 31' 20.959" N 77° 0' 2.451" E	South West	Radhopur	Natural	1.757	(a) 17/12(13-14)	651	BDO	yes	there is boundary wall with tracks around over and some bushes and tress found over there and a little water exist over there. boundry wall exists. repair required.			
849	Radhopur	28° 31' 9.709" N 77° 0' 23.699" E	South West	Radhopur	Natural	0.909	(b)23/20/1(6-8)		BDO	yes	there is boundary wall with tracks around over and some bushes and tress found over there. boundry wall exists. repair required.			
850	Radhopur	28° 31' 21.312" N 77° 0' 48.403" E	South West	Radhopur	Natural	1.23	© 13//10/2, 13/9/4, 13/11 (9-02)		BDO	yes	there is boundary wall and some bushes and tress found over there .a little water exist. boundry wall exists. repair required.			
851	Rawta	28° 31' 7.704" N 76° 53' 23.754" E	South West	Rawta	Natural	0.822	37/26(6-15)		BDO	yes	there is damaged boundary wall and a little water exist boundry wall exists. repair required. .			
852	Rawta	28° 31' 4.038" N 76° 54' 18.751" E	South West	Rawta	Natural	0.6929	32//18/1, 19/1 (5-18)		BDO	yes	There is damaged boundary wall and a little water exist boundry wall exists. repair required. .			
853	Rawta	28° 30' 54.297" N 76° 53' 35.993" E	South West	Rawta	Natural	0.414	42/26(3-1)		BDO	yes	There is boundary wall and a little water exist. No Repaire Required			
854	Rawta	28° 31' 37.782" N 76° 54' 4.158" E	South West	Rawta	Natural	0.548	74/25/2(4-10)		BDO	yes	There is boundary wall and a little water exist. No Repaire Required			

855	Rawta	28° 31' 22.596" N 76° 54' 20.724" E	South West	Rawta	Natural	0.555	75/36/1(4-15)	652	BDO	yes	There is boundary wall and a little water exist. No Repair Required			
856	Rawta	28° 31' 17.478" N 76° 54' 5.759" E	South West	Rawta	Natural	1.29	214(9-7)		BDO	yes	There is boundary wall and a little water exist.No Repair Required			
857	Rewla Khan Pur	28° 34' 3.188" N 76° 59' 14.883" E	South West	Rewla Khan Pur	Natural	1.6294	(a)77(12-8)		DDA	yes	There is boundary wall exists			
858	Rewla Khan Pur	28° 34' 12.807" N 76° 59' 21.249" E	South West	Rewla Khan Pur	Natural	0.956	(b)76(07-15)		DDA	yes	There is Boundary wall and a temple exists insideboundary wall exists. repair required.			
859	Rewla Khan Pur	28° 34' 30.247" N 76° 59' 11.132" E	South West	Rewla Khan Pur	Natural	2.046	(c)74(15-3)		DDA	yes	No Boundary wall and trees & plant are there inside Johad. no boundry wall.			
860	Rewla Khan Pur	28° 33' 48.438" N 76° 58' 34.082" E	South West	Rewla Khan Pur	Natural	0.556	(d)80(4-16)		DDA	yes	There is boundary wall exists. boundry wall exists. repair required.			
861	Rewla Khan Pur	28° 33' 54.521" N 76° 58' 41.417" E	South West	Rewla Khan Pur	Natural	0.441	(e)81(3-3)		DDA	yes	There is boundary wall exists and dumping house for the purpose of waste material inside johad. boundry wall exists. repair required.			
862	Rewla Khan Pur	28° 33' 58.174" N 76° 58' 54.509" E	South West	Rewla Khan Pur	Natural	0.775	(f)98(5-8)		DDA	yes	There is boundary wall and track is existing inside. No Repair Required .			
863	Rewla Khan Pur	28° 34' 14.987" N 76° 59' 40.565" E	South West	Rewla Khan Pur	Natural	0.552	(g)23/27(4-13)		DDA	yes	No boundary wall and water exists. no boundry wall.			
864	Rewla Khan Pur	28° 33' 47.444" N 76° 58' 56.630" E	South West	Rewla Khan Pur	Natural	1.48	46/29(11-12)		DDA	yes	There is boundary wall is exists No Repair Required			

865	Rewla Khan Pur	28° 33' 32.143" N 76° 58' 35.618" E	South West	Rewla Khan Pur	Natural	0.14	61/10(1-12)	653	DDA	yes	No Boundary wall			
866	Rewla Khan Pur	28° 34' 30.046" N 76° 59' 13.762" E	South West	Rewla Khan Pur			75/36/1 & 2/4		DDA	No	Khasra no are incorrect and not in accordance with revenue records and could not be traced by the coordinates			Non traceable due to incorrect khasra no
867	Roshanpura	28° 36' 31.975" N 76° 59' 9.599" E	South West	Roshanpura		0.4	506(3-0)		DDA		Community Centre/Barat Ghar & park. Encroached by shop owners.			Plantation done.
868	Salahpur	28° 30' 58.823" N 77° 3' 38.427" E	South West	Salahpur	Natural	0.72	16/15(5-4)		DDA	yes	There is no boundary wall and in the centre constructed like Chhath Ghat			
869	Samaspur Khalsa	28° 35' 9.170" N 76° 54' 28.633" E	South West	Samaspur Khalsa		0.735	17/28(5-5)		DDA		Wet. Dirty water. No work. Despite best efforts water could not be diverted. The work could not be taken up			Plantation done.
870	Samaspur Khalsa	28° 34' 52.258" N 76° 54' 2.808" E	South West	Samaspur Khalsa		0.956	36/30(7-15)		DDA		Dry. Boundary wall. Ghat walking track & Deepening. Completed. Work done. Developed by ISEC. Needs			Plantation done.
871	Samaspur Khalsa	28° 34' 48.653" N 76° 54' 20.154" E	South West	Samaspur Khalsa		2.022	36/67(15-12)		DDA		Wet. Dirty Water. Encroached. Boundary wall completed. The pond is receiving discharge of effluents			Plantation done.
872	Sarangpur	28° 32' 35.434" N 76° 53' 18.742" E	South West	Sarangpur		1.091	71(8-16)		DDA		Under Developed. Broken wall. Wet. Dirty water. Despite efforts water could not be diverted. The work			Plantation done.
873	Shikarpur	28° 31' 42.522" N 76° 57' 23.185" E	South West	Shikarpur	Natural	2.298	96(17-18)		BDO	YES	there is a boundary wall and wastage are dumped and dirty water also dumped. boundry wall exists. repair required.			
874	Shikarpur	28° 32' 9.156" N 76° 56' 44.553" E	South West	Shikarpur	Natural	1.418	98(10-6)		BDO	YES	there is a boundary wall and some bushes and plants we can see over there . boundry wall exists. repair required.			
875	Surakh pur	28° 37' 23.561" N 76° 56' 56.483" E	South West	Surakh pur		0.61	204(4-6)		DDA		Completed. Dry. Boundary wall. Ghat, walking track & Deepening. Work done. Dry Developed by ISEC			Plantation done.
876	Surakh pur	28° 37' 42.208" N 76° 56' 40.417" E	South West	Surakh pur		0.989	64(7-4)		BDO		Completed. Wet. Boundary wall. Ghat, walking track & Deepening. Work done. Developed by ISEC. Needs			Plantation done.
877	Surehera	28° 36' 20.189" N 76° 55' 31.683" E	South West	Surehera		6.841	15/1/2(51-14)		DDA		Completed. Dry. Boundary wall. Ghat, walking track & Deepening. Work done. Natural water body.			Plantation done.
878	Surehera	28° 36' 6.834" N 76° 55' 57.216" E	South West	Surehera		0.422	28/23(3-16)		DDA		Completed. Wet. Boundary wall. Ghat, walking track & Deepening. Work done. Natural water body.			Plantation done.
879	Surehera	28° 36' 43.827" N 76° 56' 14.076" E	South West	Surehera		2.292	38/23(17-14)		DDA		Completed. Dry. Boundary wall. Ghat, walking track & Deepening. Work done. Natural water body.			Plantation done.
880	Surehera	28° 35' 42.199" N 76° 56' 21.988" E	South West	Surehera		1.806	40/1/2(13-5)		DDA		Completed. Dry. Boundary wall. Ghat, walking track & Deepening. Work done. Natural water body.			Plantation done.
881	Surehera	28° 35' 49.345" N 76° 56' 35.381" E	South West	Surehera		0.976	42/12/1(7-3)		DDA		Completed. Wet. Boundary wall. Ghat, walking track & Deepening. Work done. Natural water body.			Plantation done.
882	Surehera	28.597819 76.940930	South West	Surehera			35/23		DDA					

























883	Tajpur Khurd	28° 34' 36.922" N 77° 0' 47.185" E	South West	Tajpur Khurd	Natural	2.556	33(18-16), 34(0-15) total area (19-11)	654	DDA	yes	Boundary wall is existed and Mandir is existing in side, however, dirty water comes there from the village			
884	Toganpur F/02	28° 34' 15.386" N 77° 3' 31.658" E	South West	Toganpur		0.602	1/170(4-5)		DDA	N/A	Vacant land was found. No Johad exists.			As per revenue record year 1980-81 Khasra No.1/170(4-5) does not exist
885	Sahupura	28° 34.280' N 77° 03.672' E	South West	Sahupura		0.425	17/2 (3-18)		DDA					

886	Ujwa	28° 34' 18.039" N 76° 54' 14.180" E	South West	Ujwa		3.097	(a) 98(23-15)	655	DDA		Clean water found in the water body coming from the tube well. Temple exists in the corner of the water.				
887	Ujwa	28° 34' 11.652" N 76° 54' 6.449" E	South West	Ujwa		0.549	(b)103(4-11)		DDA		Dry. Boundary wall is completed but Repair and maintenance is required. Completed. Dry. Boundary.				
888	Ujwa	28° 33' 55.572" N 76° 54' 16.637" E	South West	Ujwa		1.22	(c) 105(9-12)		DDA		It is dry and has dirty water. Sewage is flowing into the water body. Boundary wall is found broken. Sewage.				
889	Ujwa	28° 33' 50.110" N 76° 54' 40.148" E	South West	Ujwa		0.802	(d) 107(6-0)		DDA		Boundary wall is completed. Clean water by electric tubwell used for animals by the villagers. On the right.				
890	Ujwa	28° 33' 39.215" N 76° 54' 40.731" E	South West	Ujwa		0.535	(e) 109(4-0)		DDA		Boundary wall is completed. Wet. Plantation has been done by horticulture unit. Completed. Wet. Boundary.				
891	Ujwa	28° 34' 5.321" N 76° 54' 26.865" E	South West	Ujwa		1.204	(f) 113(9-0)		DDA		Dirty water. Sewage is flowing into the water body. Garbage has found dumped at site. Fencing work is.				
892	Ujwa	28° 33' 32.398" N 76° 54' 56.726" E	South West	Ujwa		0.417	(g) 123(3-12)		DDA		Completed. Wet. Boundary wall. Ghat, walking track & Deepening. Work done. Developed by I&EC.				
893	Ujwa	28° 33' 45.445" N 76° 55' 18.035" E	South West	Ujwa		2.699	(h) 126(20-18)		DDA		Completed. Wet. Boundary wall. Ghat, walking track & Deepening. Work done. Developed by I&EC.				
894	Ujwa	28° 34' 0.328" N 76° 55' 27.231" E	South West	Ujwa		2.194	(i) 129(16-4)		DDA		Boundary wall is completed and is dry. Horticulture Unit has completed the plantation and handed over.				
895	Water Body at Sector-23, Dwarka	28°35'58" N, 77°2'58" E	South West	Dwarka		0.74 ha	0.74 ha		DDA		Vacant land was found. No Johad exists.				As per information received there is no khasra number
896	Wazirabad Baoli (R.K. Puram, Sector-V)	28 33'44.41"N, 77 10'30.01"E	South West	Wazirabad, R.K. Puram		0.035	Khasra No. 634 (Area - 350 sq.mtrs.)		ASI						















S. No.	Wetland Name	Geographical Coordinates (Latitude and Longitude of the centre of the Wetlands)	District (s) in which the Wetland is located	Village	Wetlands Sub-Type (Natural or Human-made)	Area in (ha)	Khasra No/Areas	Whether falls within category of regulated wetlands as per Wetlands Rules	Land owner ships	Whether water body exist (Yes/No)	Present condition of water body in brief	Photograph of water body	Photograph of water body	Remarks
897	Bakarwala	28.667650 77.013210	West	Bakarwala		2.56	(a) 91/2 (19-02)		DDA		Developed, Boundaru wall around the Pond			Handed over to DDA ON 01/10/2020
898	Bakarwala	28° 40' 1.776" N 77° 1' 0.496" E	West	Bakarwala		1.23	(b) 83(09-02)		DDA		Wet & Developed			Handed over to DDA ON 01/10/2020
899	Bakarwala	28° 40' 6.689" N 77° 1' 3.337" E	West	Bakarwala		0.588	(c)82(04-04)		DDA		Wet & Developed			Handed over to DDA ON 01/10/2020
900	Bakarwala	28° 40' 11.381" N 77° 0' 56.981" E	West	Bakarwala		0.147	(d) 10/10/2 (01-10)		DDA		Wet & Developed			Handed over to DDA ON 01/10/2020
901	Bakarwala	28° 39' 45.275" N 77° 1' 4.426" E	West	Bakarwala		0.84	(e)92/2(06-03)		DDA		Wet & Developed			Handed over to DDA ON 01/10/2020
902	Bakarwala	28° 39' 36.553" N 77° 0' 17.063" E	West	Bakarwala		0.55	(f) 33/25(4-16)		DDA					in 1995 COPY Of khatoni is enclosed
903	Baprola	28° 38' 59.131" N 77° 0' 36.547" E	West	Baprola		0.267	(a) 6//17/2(0-8)6//18/2(0-8)6//24/2(0-		DDA		Wet			Handed over to DDA on 07/10/2020
904	Baprola	28° 38' 35.909" N 77° 0' 53.556" E	West	Baprola		1.091	(b)22//5(4-16)32/1(4-0)total area(8-		DDA		wet water body developed			Handed over to DDA on 07/10/2020
905	Baprola	28° 38' 28.550" N 77° 0' 39.070" E	West	Baprola		2.292	(c)23//17(4-16)23//24(4-16)23//24(4-		DDA		Wet, Developed boundary wall			Handed over to DDA on 07/10/2020
906	Baprola	28° 38' 19.763" N 77° 1' 0.291" E	West	Baprola		0.16	(d)31//19/2 (1-02)		DDA		Dry & Acquired			Allotted to DSIIDC in 1997
907	Baprola	28° 37' 52.568" N 77° 0' 30.509" E	West	Baprola		0.133	(e)55//11/2 (1-0)		DDA		Dry & Chat pooja ghat			Handed over to DDA on 07/10/2020
908	Basai Darapur Sudarshan Park	28° 39' 33.771" N 77° 8' 11.452" E	West	Basai Darapur		1.68	(a) 732(12-6)		DDA		Dry Land			Open Lan
909	Garhi peeran F/89 @ Peeragarhi (Park and Lake at	28° 40' 19.386" N 77° 5' 43.872" E	West	Peeragarhi		1.47	Paschim Vihar, 14700 Sq.mtrs.		DDA		Lake & District Pa			
910	Garhi peeran F/89 @ Peeragarhi	28° 40.688' N 77° 05.640' E	West	Peeragarhi		0.404	487 with in Lal Dora (one acre)		DDA		Dry land			Boundary Wall





911	Garhi peeran F/89 @ Peeragarhi	28° 40' 35.613" N 77° 5' 20.418" E	West	Peeragarhi		1.49	434(11-6)	657	DDA		Park Road Dry Land			Boundary Wall
912	Hiran Kudna	28° 40' 16.273" N 77° 0' 20.155" E	West	Hiran Kudna		1.622	(a)534,535 (12-13)		DDA					exits on this land. This is the private land copy of the
913	Hiran Kudna	28° 40' 16.405" N 77° 0' 6.592" E	West	Hiran Kudna		1.43	(b)56/2(10-7)		DDA					Copy of Khataoni enclosed
914	Hiran Kudna		West	Hiran Kudna		0.267	(c)184/1 (02-00)		DDA		Partly wet & Dry, Boundary wall around the pond.			Handed over to DDA on 06/10/2020
915	Hiran Kudna	28° 40' 21.180" N 76° 59' 45.392" E	West	Hiran Kudna		1.49	(d)134(11-16)		DDA		Developed, Boundary wall around the pond &			Handed over to DDA on 06/10/2020
916	Hiran Kudna	28° 40' 34.904" N 76° 59' 42.540" E	West	Hiran Kudna		0.481	(e)82/2(03-06)		DDA		Developed, Boundary wall around the pond			Handed over to DDA on 06/10/2020
917	Hiran Kudna	28° 40' 29.104" N 76° 59' 58.829" E	West	Hiran Kudna		2.153	(f)415(16-10)		DDA		Developed, Boundary wall around the pond			Handed over to DDA on 06/10/2020
918	Hiran Kudna	28.674736 77.999320	West	Hiran Kudna		2.207	(g)564(16-05)		DDA		Developed, Boundary wall around the pond			
919	Kamruddin Nagar	28° 40' 40.341" N 77° 3' 13.066" E	West	Kamruddin Nagar		1.337	38/1/2min (10 bigha)		DDA		Developed, Boundary wall around the pond & DJB			Handed over to DDA on 09/10/2020
920	Keshopur F/74	28° 38' 48.302" N 77° 4' 54.834" E	West	Keshopur		0.54	200 OLD34 NEW (4-1))		DDA		Heavily builtup area			
921	Khayala	28° 39' 28.970" N 77° 6' 2.875" E	West	Khayala		0.288	(a)11/5/3 (2-16)		DDA		Car Parking, Park and vacant land			Partly Biltup area
922	Khayala	28° 39' 3.060" N 77° 6' 8.730" E	West	Khayala		0.957	(b)20/23(5-16) (c)24/1(2-0) Total area (7-		DDA		Shops, omces, Car Service Centre, Buliding material supplier			Fully encroched
923	Khayala	28° 39' 23.037" N 77° 6' 9.728" E	West	Khayala		0.414	(c)48/27/2(3-1)		DDA		Heavily builtup area			
924	Madi pur F/74 (Park and Lake at Bhagwati Talab,	28° 40' 9.021" N 77° 18.466" E	West	Madipur		3.1	1298(23-2)		DDA		Park Road Dry land			
925	Madi pur F/75 (Park and Lake at Madipur Village)	28° 40' 10.814" N 77° 7' 21.134" E	West	Madipur		1.2	K.No. 1300 Area: 6 Bigha 2 Biswa		DDA		Rasta Park Mandir			
926	Madi pur F/76	28.66895 77.11133	West	Madi pur		1.484	K.No. : 1299 Area: 11 Bigha 10 Biswa		DDA		Dry land			
927	Mundka	28° 40' 38.981" N 77° 1' 57.780" E	West	Mundka		0.159	(a)178/1(1-19)		DDA		Dry, Park exits			Handed over to DDA on 12/10/2020
928	Mundka	28° 40' 38.574" N 77° 1' 32.014" E	West	Mundka		2.03	(b)373/1(15-18)		DDA		Wet, Developed & Temple			Handed over to DDA on 12/10/2020

929	Mundka	28° 41' 2.717" N 77° 1' 42.917" E	West	Mundka		2.207	(c)190/1 (16-17) 658	DDA		Wet & STP work on going by DJB			Handed over to DDA on 12/10/2020
930	Mundka	28° 41' 27.928" N 77° 1' 8.186" E	West	Mundka		0.414	(d)142(3-1)	DDA		Wet NO boundary			Handed over to DDA on 12/10/2020
931	Mundka	28° 41' 40.187" N 77° 1' 43.453" E	West	Mundka		1.49	(e)17/27 (11-8)	DSIIDC		Wet, Boundary wall around the Pond			Acquired in the year 2005-06 in Rohini Sechme.
932	Mundka	28° 40' 48.877" N 77° 1' 34.800" E	West	Mundka		0.556	(f)370min(4-16)	DDA		Dry land Park			
933	Mundka	28° 40' 51.561" N 77° 0' 32.293" E	West	Mundka		0.556	(h)163(4-16)	DDA		Developed, Boundary wall around the pond			Handed over to DDA on 12/10/2020
934	Nangloi Sayyed	28° 39' 36.098" N 77° 5' 9.968" E	West	Nangloi Sayyed		1.359	1/291 (10-14)	DDA		Park DDA Flats			
935	Nangloi jat	28° 40' 32.634" N 77° 3' 55.739" E	West	Nangloi jat		1.086	(a)126 (old 61/14/3) (8-12)	DDA		Wet, Developed			
936	Neelwal	28° 40' 3.239" N 76° 58' 32.680" E	West	Neelwal		1.895	(a)55(14-17)	DDA		Developed, Boundary wall around the pond			Handed over to DDA on 17/09/2020
937	Neelwal	28° 40' 5.277" N 76° 58' 47.638" E	West	Neelwal		1.084	(b)86(08-11)	DDA		Developed, Boundary wall around the pond &			Handed over to DDA on 17/09/2020
938	Neelwal	28.673265 76.986083	West				Kh. No. 184 (2-0),	DDA		As per Revenue Record Rasta jat			Rasta Jat Khatoni enclosed
939	Nilothi	28° 38' 51.104" N 77° 3' 26.442" E	West	Nilothi		0.775	39/9/2(5-8)	DDA		Dry, MPCC, Mohalla Clinic & Park exits			Handed over to DDA on 26/12/2019
940	Ranhola @ safipur ranhola	28° 39' 51.259" N 77° 3' 3.741" E	West	Safipur Ranhola		1.755	(a)59(13-12)	DDA		Prepared for Chatpooja, Park exist			Handed over to DDA on 22/09/2020
941	Ranhola @ safipur ranhola	28° 39' 20.809" N 77° 2' 21.068" E	West	Safipur Ranhola		1.471	(b)67(11 bighas)	DDA		Bultup MCD office Bharat ghar			Handed over to DDA on 22/09/2020
942	Ranhola @ safipur ranhola	28° 39' 31.438" N 77° 2' 12.330" E	West	Safipur Ranhola		0.3077	(c)76(3-13) (3077 sq.mtrs.)	DDA		Bultup Bharat ghar			Handed over to DDA on 22/09/2020
943	Tihar Lake	28° 37' 52.537" N 77° 6' 19.312" E	West	Tihar		12.33	1533(92-18)	DDA		Dry Land			Open land
944	Tihar	28° 37' 52.518" N 77° 6' 37.649" E	West	Tihar		2.153	1838(16-10)	DDA		Dry Land			
945	Tilang pur kotla	28° 38' 47.566" N 77° 1' 41.374" E	West	Tilang pur kotla		1.217	19(9-1)	DDA		Dry Developed boundary wall around the pond			Handed over to DDA on 23/09/2020
946	Tikari Kalan	28° 41' 52.985" N 76° 58' 7.134" E	West	Tikari Kalan		0.749	(a)478min (5-6)	DDA		Dry Developed boundary wall around the pond			Handed over to DDA on 25/01/2021



























947	Tikari Kalan	28° 41' 15.494" N 76° 58' 29.886" E	West	Tikari Kalan		1.431	(b)480min(10- 659	DDA		bounadry wall around the pond temple			Handed over to DDA on 25/01/2021
948	Tikari Kalan	28° 41' 1.957" N 76° 58' 17.542" E	West	Tikari Kalan		0.2809	(c)225min(0- 1),226(2-0)total area(2-1)	DDA		Park & Jim Exits			Handed over to DDA on 25/01/2021
949	Tikari Kalan	28° 40' 58.968" N 76° 58' 25.011" E	West	Tikari Kalan		0.54	(d)481(04-01)	DDA		around the Pond, water tretment plant work is			Handed over to DDA on 25/01/2021
950	Tikari Kalan	28° 40' 53.333" N 76° 58' 12.310" E	West	Tikari Kalan		1.284	(e)485(9-3) & 370/1(0-3)	DDA		Wet Boundary wall 2 sides			Handed over to DDA on 25/01/2021
951	Tikari Kalan	28° 40' 48.624" N 76° 57' 58.886" E	West	Tikari Kalan		0.825	(f)484min(06-14- 1/2) 1213(0-3)	DDA		water tretmant plant work is running by DJB			Handed over to DDA on 25/01/2021
952	Tikari Kalan	28° 41' 3.402" N 76° 58' 5.420" E	West	Tikari Kalan		2.635	(g)482min(19-7- 1/2)	DDA		and boundary wall around the water body			Handed over to DDA on 25/01/2021
953	Tikari Kalan	28° 40' 33.556" N 76° 57' 45.055" E	West	Tikari Kalan		1.353	(h)487/3min(10- 12)	DDA		and boundary wall around the water body			Handed over to DDA on 25/01/2021
954	Tikari Kalan	28° 40' 46.830" N 76° 59' 1.594" E	West	Tikari Kalan		0.556	(i)486(04-16)	DDA		and boundary wall around the water body			Handed over to DDA on 25/01/2021
955	Tikari Kalan	28° 40' 30.030" N 76° 58' 46.457" E	West	Tikari Kalan		0.286	(j)488(2-14)	DDA		and boundary wall around the water body & report of sn.			Handed over to DDA on 25/01/2021
956	Tikari Kalan	28° 41' 10.1" N 76° 58' 04.7" E	West	Tikari Kalan		0.00125	(k)563(0-1)	DDA		Mahender Singh, appointed by method			Not Treseble by the Revenue Deptt.
957	Tikari Kalan	28° 41' 090" N 76° 58' 20.7" E	West	Tikari Kalan		0.00125	(l)772(0-1)	DDA		Do			Well/ Rasta comej biswa
958	Tikari Kalan	28° 40' 49.5" N 76° 58' 10.5" E	West	Tikari Kalan		0.00125	(m)927(0-1)	DDA		Do			Not Treseble by the Revenue Deptt.
959	Tatar pur F/66	28° 38' 40.095" N 77° 6' 54.343" E	West	Tatar pur		2.288	30/1(17-11)	DDA		Govt. School, Mandir & Shops Constructed			Biltup area
960	Vishnu Garden	28.657996 77.100557	West	Vishnu Garden		0.288	(a) K No. 5/3(2- 16).	DDA		Car Parking, Park and vacant land			Partly Biltup area















DISTRICT NEW DELHI

S. No.	Wetland Name	Geographical Coordinates (Latitude and Longitude of the centre of the Wetlands)	District (s) in which the Wetland is located	Village	Wetlands Sub-Type (Natural or Human-made)	Area in (ha)	Khasra No.	Whether falls within category of regulated wetlands as per Wetlands Rules	Land ownership	Whether water body exist (Yes/No)	Present condition of water body in brief	Photograph of water body	Photograph of water body	Remarks
961	Bagdola	28° 34' 8.081" N 77° 4' 27.976" E	New Delhi	Bagdola		1.624	(a) 1etc/157(12-4)		DDA					Water Body Seen
962	Bagdola	28° 34' 19.986" N 77° 4' 18.908" E	New Delhi	Bagdola		1.221	(b) 31(9-13)		DDA					On the Geographical Coordinates given
963	Bagdola	28° 34' 23.394" N 77° 4' 14.592" E 28° 34.366' N	New Delhi	Bagdola		1.605	(c) 31 (12-00)		MCD					On the Geographical Coordinates given
964	Bagdola	28° 34' 17.033" N 77° 4' 22.856" E 28° 34.215' N	New Delhi	Bagdola		1.859	(d) 40/1(13-9)		DDA					S.No. 1 & 4 are a single pond. Board of DDA is displayed
965	Bagdola	28° 34.621'N 77° 04.492' E	New Delhi	Bagdola		0.602	3/15 (4-5)		MCD					On the Geographical Coordinates given
966	Ghitorni	28° 29' 38.206" N 77° 8' 24.707" E	New Delhi	Ghitorni		2.39	437 (17-19)		DDA		Garmukin Johad			Johad
967	India Gate	28° 36'48"N, 77° 13'46"E	New Delhi	India Gate					CPWD					On the Geographical Coordinates given





968	Kusumpuri Pahari	28° 33' 19.417" N 77° 9' 17.358" E	New Delhi	Kusumpuri Pahari		0.494	271(3-7)		DDA	Vaccant under Aravali Biodiversity park			(Sarkar Daulat Madar,)
969	Kusumpuri Pahari	28° 32' 47.359" N 77° 8' 56.623" E	New Delhi	Kusumpuri Pahari		0.011	334(0-9)		DDA	Vaccant under Aravali Biodiversity park			(Sarkar Daulatmadar)
970	Kusumpuri Pahari	28° 32' 50.111" N 77° 8' 59.485" E	New Delhi	Kusumpuri Pahari		0.01	335(0-8)		DDA	Vaccant under Aravali Biodiversity park			(Sarkar Daulatmadar)
971	Malikpur Kohi	28°33'59.2"N 76°53'32.8"E	New Delhi	Malikpur Kohi		1.225	(a) 11/23(4-16),11/24(5-0)total area=(9-		DDA				This location does not pertian to Sub-Division Vasant
972	Malikpur Kohi	28°33'15.6"N 76°54'06.5"E	New Delhi	Malikpur Kohi		0.55	(b) 42/9/2(4-13)		DDA				This location does not pertian to Sub-Division Vasant
973	Malikpur Kohi		New Delhi	Malikpur Kohi		0.682	(c) 71 (5-1)		DDA				This location does not pertian to Sub-Division Vasant
974	Malikpur Kohi	28°32'56.4"N 76°54'01.8"E	New Delhi	Malikpur Kohi		2.555	(d) 58(19-1)		DDA				This location does not pertian to Sub-Division Vasant
975	Malikpur Kohi		New Delhi	Malikpur Kohi		215487	(e) 81(0-12)		DDA				This location does not pertian to Sub-Division Vasant
976	Kabir Basti		North West	Kabir Basti					DDA				Transfer from North West District
977	Masoodpur	28° 31' 39.023" N 77° 9' 20.896" E	New Delhi	Masoodpur		5.4314	205/1 (37-3) & 205/2 (3-3) Total 205(40-6)		MCD	Park			Sarkar Daulat Madar,
978	Mohd. Pur Munirka F/67	28° 33' 19.269" N 77° 9' 57.922" E	New Delhi	Mohd. Pur Munirka		1.887	705/2(14-11)		DDA	Park			Sarkar Daulat Madar





















979	Mohd. Pur Munirka F/68	28° 34' 4.083" N 77° 11' 26.409" E	New Delhi	Mohd. Pur Munirka		0.952	201/2(7-12)		DDA		Delhi Jal Board Office, Safdurjung			Sarkar Daulat Madar
980	Mohd. Pur Munirka F/69	28° 34' 5.286" N 77° 11' 16.332" E	New Delhi	Mohd. Pur Munirka		0.254	200(1-9)		DDA		Parking Ansal Chamber, Bhikaji Cama Place.			Sarkar Daulat Madar
981	Munirka F/66	28°34'41.69"N 77°10'19.94"E	New Delhi	Munirka		2.715	19/41(20-3)		DDA		Shanti Niketan Road			Given Khasra No. is not exist as per Revenue Record.
982	Munirka F/67	28° 34' 34.676" N 77° 10' 33.211" E	New Delhi	Munirka		3.228	44/3/1(24-13)		DDA		MCD School, Sector-12 R.K.Puram			Sarkar Daulat Madar
983	Mahipalpur F/89	28° 32' 48.089" N 77° 7' 46.925" E	New Delhi	Mahipalpur		3.8127	(a) 451/1(1-2) & 524(27-3)		DDA		Johad and Park			Gram Sabha Johad
984	Mahipalpur F/90	28° 33' 4.538" N 77° 7' 55.799" E	New Delhi	Mahipalpur		0.615	(b) 1030(4-6)		DDA		Vaccant land (As per visit found anuthorized			Gram Sabha Johad
985	Mahipalpur F/91	28° 33' 16.260" N 77° 8' 0.041" E	New Delhi	Mahipalpur		1.22	(c) 1085(4-16)& 1074(4-16)		DDA		Location under bureau of police research and			Sarkar Daulat Madar,
986	Mahipalpur F/92	28° 32' 50.334" N 77° 8' 42.625" E	New Delhi	Mahipalpur			(d) 1124/1, 1127, 1283, 1282, 1273,		DDA		Location under CISF Camp Mahipalpur			Sarkar Daulat Madar
987	Mahipalpur F/93	28° 33' 14.440" N 77° 8' 2.403" E	New Delhi	Mahipalpur			K.No. 1075		DDA		Location under bureau of police research and			Sarkar Daulat Madar,
988	Nangal Dewat	28° 33' 8.328" N 77° 5' 21.670" E	New Delhi	Nangal Dewat		3.095	1196(23-14)		DDA		Location under under IGI Airport, New Delhi			Sarkar Daulat Madar,
989	Nangal Dewat	28° 33' 9.006" N 77° 6' 6.444" E	New Delhi	Nangal Dewat		3.767	1279(28-16)		DDA		Location under under IGI Airport, New Delhi			Sarkar Daulat Madar,
990	Nangal Raya F/66	28° 36' 16.614" N 77° 6' 31.544" E	New Delhi	Nangal Raya		0.949	372(7-10)		DDA					On the Geographical Coordinates given
991	Naraina F/66	28°37'13.58"N 77° 8'39.20"E	New Delhi	Naraina			not given		DDA					WB seen
992	Rajokari	28° 31' 37.707" N 77° 6' 44.267" E	New Delhi	Rajokari		0.267	(a)41(2-0)		DDA		Vaccant land under Boundary wall of I&FC			Gair Mumkin Johad
993	Rajokari	28° 30' 29.365" N 77° 5' 57.913" E	New Delhi	Rajokari		0.686	(b)695(05-13)		DDA		Vaccant land			Gair Mumkin Johad
994	Rajokari	28° 30' 55.311" N 77° 6' 45.571" E	New Delhi	Rajokari		0.5498	(c)251(04-11)		DDA		Johad and Rooms			Gair Mumkin Johad

995	Rajokari	28° 30' 40.361" N 77° 6' 54.445" E	New Delhi	Rajokari		1.753	(d)1150 (13-11)		DDA		Buildup			Johad
996	Rajokari	28° 30' 44.640" N 77° 7' 9.908" E	New Delhi	Rajokari		1.525	(e)1234/11(11-4)		DDA		Vaccant land			Gair Mumkin Pahad Ridge
997	Rajokari	28° 30' 37.538" N 77° 6' 50.480" E	New Delhi	Rajokari		4.302	(f)1689 (32-16)		Forest (West Division)		Vaccant land			Gram Sabha Land 17 Bigha and ownership 2 Bigha 4
998	Rajokari	28° 30' 55.078" N 77° 7' 4.157" E	New Delhi	Rajokari		2.595	(g)1164 (19-4)		DDA		Vaccant land			Gram Sabha Land 17 Bigha and ownership 2 Bigha 4
999	Rajokari	28° 30' 20.126" N 77° 6' 24.874" E	New Delhi	Rajokari		0.147	(h)848(1-1)		DDA		Vaccant land			Gram Sabha Land
1000	Rajokari	28° 30' 31.015" N 77° 6' 47.794" E	New Delhi	Rajokari		0.6287	(i)1698-(4-7)		Forest (West Division)		Vaccant land			Gair Mumkin Pahad Ridge area
1001	Rajokari	28° 30' 26.112" N 77° 7' 41.094" E	New Delhi	Rajokari		0.157	(j) 1817 (1-18)		Forest (West Division)		Vaccant land			Gair Mumkin Pahad Ridge area
1002	Rajokari	28° 31' 7.241" N 77° 6' 25.079" E	New Delhi	Rajokari		5.375	(l)446(40-18)		DDA		Johad and temple			Gair Mumkin School
1003	Rang Puri	28° 32' 33.086" N 77° 7' 9.653" E	New Delhi	Rang Puri		0.923	(a)105(6-9)		DDA		Johad and unauthorized parking			Gram Sabha Johad
1004	Rang Puri	28° 32' 2.833" N 77° 7' 9.941" E	New Delhi	Rang Puri		1.621	(b)660(12-12)		DDA		Johad			Gram Sabha Johad
1005	Rang Puri	28° 32' 0.825" N 77° 7' 37.767" E	New Delhi	Rang Puri		1.22	(c)1467(4-16), 1491(4-16), total area(9-12)		DDA		Vaccant land			Sarkar Daulat Madar,
1006	Rang Puri	28° 31' 47.893" N 77° 7' 57.935" E	New Delhi	Rang Puri		3.767	(d)1800(4-16), 1801(4-16), 1819(4-16),		DDA		Vaccant land			Sarkar Daulat Madar,
1007	Rang Puri	28°32.060" N 77°08.763" E	New Delhi	Rang Puri		0.468	(e)1705(3-05)		DDA		Park, Vasant Kunj, Block-C			Sarkar Daulat Madar,

1008	Rang Puri	28°32.060" N 77°08.763" E	New Delhi	Rang Puri		0.802	(f)1706(6-0)		DDA	Johad & Park		Sarkar Daulat Madar,
1009	Rang Puri	28°32.060" N 77°08.763" E	New Delhi	Rang Puri		0.828	(g)1707(6-19)		DDA	Park		Sarkar Daulat Madar,
1010	Samalkha	28° 31' 48.675" N 77° 6' 23.687" E	New Delhi	Samalkha		0.96	54(7-18)		DDA	Johad and Peer Ba		Gram Sabha Johad
1011	Samalkha	28° 31' 20.676" N 77° 5' 58.725" E	New Delhi	Samalkha			41		DDA	Road		Given Khasra No. is not exist
1012	Samalkha	28° 31' 53.679" N 77° 6' 41.905" E	New Delhi	Samalkha		0.686	446(5-13)		DDA	Pvt. Property		Given Khasra No. is not exist
1013	Samalkha	28° 31' 49.213" N 77° 5' 42.715" E	New Delhi	Samalkha		1.19	52(8-9)		DDA	Choupal and Mohalla Clinic		Gram Sabha Johad
1014	Samalkha	28° 31' 21.484" N 77° 5' 56.254" E	New Delhi	Samalkha		1.0033	53(7-5)		DDA	NH-8 Road		Sarkar Daulat Madar, PWD Department
1015	Shahbad Mohd.Pur F/02	28° 33' 40.951" N 77° 3' 23.254" E	New Delhi	Shahbad Mohd.Pur		1.621	1/42(12-12)		DDA			On the Geographical Coordinates given
1016	Shahbad Mohd.Pur F/03	28° 33.374' N 77° 04.051' E	New Delhi	Shahbad Mohd.Pur		3.768	1/72(28-17)		DDA			Water Body area
1017	Shahbad Mohd.Pur F/04	28° 33' 20.631" N 77° 4' 10.107" E 28° 33.324' N	New Delhi	Shahbad Mohd.Pur		4.168	1/535(31-6)		DDA			On the Geographical Coordinates given
1018	Shahbad Mohd.Pur F/05	28° 33' 28.729" N 77° 4' 7.089" E	New Delhi	Shahbad Mohd.Pur			1/208		DDA			No Water
1019	Todapur	28°37.334'N, 77°09.572'E	New Delhi	Todapur		1.087	114 (8-13)		DDA			Dry
1020	Todapur	28°37.695'N, 77°09.946'E	New Delhi	Todapur		0.441	142-143-145 (3-3)		DDA			On the Geographical Coordinates given
1021	Todapur	28°37.812'N, 77°10.055'E	New Delhi	Todapur			Kh. No. to be provided by DDA		DDA			As per the Geo Coordinates, the location is within
1022	Uggersen Ki Baoli, Cannaught Place (area 435	28° 37' 34.065" N 77° 13' 30.760" E	New Delhi	Cannaught Place		0.0435	435 sq. mtrs.		ASI			Baoli

DISTRICT CENTRAL

S. No.	Wetland Name	Geographical Coordinates (Latitude and Longitude of the centre of the Wetlands)	District (s) in which the Wetland is located	Village	Wetlands Sub-Type (Natural or Human-made)	Area in (ha)	Khasra No/Areas	Whether falls within category of regulated wetlands as per Wetlands Rules	Land owners hip	Whether water body exist (Yes/No)	Present condition of water body in brief	Photograph of water body	Photograph of water body	Remarks
1023	Badarpur majra burari		Central	Badarpur majra burari					DDA					identified without latitude, longitude and
1024	Burari (4) and Kamal pur majra burari	28° 45' 23.062" N 77° 11' 45.665" E	Central	Kamal pur majra burari		1.625	(a)148 (12-15 as per kathoni		DDA		water body has been developed by DJB and			Handed over to DDA on 01.02.2021
1025	Burari (4) and Kamal pur majra burari	28° 45' 5.799" N 77° 11' 32.945" E	Central	Kamal pur majra burari		3.093	(b)151/1 (08-02) village burari & 4//4/2 (05-18),		DDA		water body is surrounded by boundary wall			Handed over to DDA on 01.02.2021
1026	Burari (4) and Kamal pur majra burari	28° 45' 21.936" N 77° 11' 28.857" E	Central	Kamal pur majra burari		3.761	(c) 149/2/2 (28-02)		DDA		water body is surrounded by boundary wall			Handed over to DDA on 01.02.2021
1027	Burari (4) and Kamal pur majra burari	28° 45' 33.642" N 77° 11' 46.222" E	Central	Kamal pur majra burari		2.194	(d) 193/2 (08-11) & 150 (07-13) Total area		DDA		water body has been developed by DJB and surrounded by			Handed over to DDA on 01.02.2021
1028	Civil line		Central	Civil line					DDA					identified without latitude, longitude and
1029	Delhi patti		Central	Delhi patti					DDA					identified without latitude, longitude and
1030	Jagatpur delhi *	77°13'36.14"E 28°44'31.38"N	Central	Jagatpur delhi			1.5 bigha		DDA					body at the given latitude and longitude
1031	Jagatpur shahdara	77°14'18.54"E 28°44'24.64"N	Central	Jagatpur shahdara					BDO					body at the given latitude and longitude
1032	Jharoda majra burari	28°44'02.6"N 77°13'01.2"E	Central	Jharoda majra burari					DDA					body at the given latitude and longitude
1033	Jharoda Majra, Burari,	28° 44' 3.177" N 77° 12' 53.328" E	Central	Jharoda Majra, Burari,		0.55	14(2000 sq.mtrs.) & 137 (3500sq.mtrs.)		DDA					body at the given latitude and longitude
1034	K.N. ridge Khuni jheel -1	28° 40' 50.478" N 77° 13' 0.963" E	Central	K.N. ridge		0.05	K.no. 333,346, 347 Area 6839,26 Acre		DDA					body at the given latitude and longitude

1035	K.N. ridge Khuni jheel (Serpentine Lake)	28° 40' 50.478" N 77° 13' 0.963" E	Central	K.N. ridge			K.No ridge seepentine lake K.no 333, 346,		DDA				body at the given latitude and longitude
1036	Mukandpur	28° 44' 22.063" N 77° 11' 2.337" E	Central	Mukandpur	1.163		175 &179 total area (08-07)		DDA	existing but due to heavy weed the boundary			DDA on 22.01.2021 . Demarcation of
1037	Sadhora Khurd F/74	28° 43' 42.662" N 77° 11' 17.326" E	Central	Sadhora Khurd	1.892		358(14-15)		DDA				body at the given latitude and longitude
1038	Salempur majra (burari)	28°40'22.70"N 77°15'33.66"E	Central	Salempur majra					DDA				body at the given latitude and longitude
1039	Timarpur	28°36'4.16"N/ 28°41'45.15"N	Central	Timarpur					DDA				Could not search through given latitude and longitude
1040	Firozshah Kotla Baoli	28° 38' 9.539" N 77° 14' 40.797" E	Central	Firozshah Kotla	0.087613		Khasra No. 325 (Area – 876.13 sq.mtrs.)		ASI				
1041	Red Fort Baoli	28° 39' 11.982" N 77° 14' 22.190" E	Central	Red Fort Baoli	0.0597		Khasra No. 225 (Area–597 sq.mtrs.)		ASI				
1042	Rajghat	28 38.452'N, 77 14.885'E	Central	Rajghat					CPWD				
1043	Shakti Sthal (Lake)	28 38.615'N, 77 14.999'E	Central	Shakti Sthal	0.8		(Kh. No. nil (Area – 8000 sq. metre)		CPWD				
1044	Shanti Van	28 38.886'N, 77 14.913'E	Central	Shanti Van	1		(Kh. No. Nil (Area – 10000 sq. metre)		CPWD				
1045	Wazirabad F/89	28°43'16.73"N 77°13'25.91"E	Central	Wazirabad					DDA				There is no water body at the given latitude and





**Water Bodies sites identified through satellite imagery by GSDL
DISTRICT - EAST**



Sl.No	MVB_VIL_NM	MWARD_NM	DIST_NM	SUBDIV_NM	VILL_NM	M_KHASRA_R	M_KHASRA_N	TYPE	SUB_TYPE	DIST_NM_1	Long	Lat	Ground Truthing Report
1	GHAZIPUR	I.P EXTENTION	EAST	PREET VIHAR	GHAZIPUR	0	35	AGRICULTURE	AGRICULTURE	EAST	77° 18' 56.009" E	28° 38' 17.828" N	Built Up
2		TRILOK PURI	EAST	PREET VIHAR	KOTLA	0	20	AGRICULTURE	AGRICULTURE	EAST	77° 16' 55.615" E	28° 36' 40.281" N	Built Up, heavy
3			EAST	PREET VIHAR	KOTLA	0	20		AGRICULTURE	EAST	77° 16' 34.316" E	28° 37' 1.272" N	Built Up, heavy
4		TRILOK PURI	EAST	PREET VIHAR	KOTLA	0	20	AGRICULTURE	AGRICULTURE	EAST	77° 17' 9.900" E	28° 36' 26.557" N	Built Up, heavy

**Water bodies sites identified through satellite imagery by GSDL
DISTRICT - NORTH EAST**

Sl.No	MVB_VIL_NM	MWARD_NM	DIST_NM	SUBDIV_NM	VILL_NM	M_KH ASRA_ R	M_KHASRA _N	TYPE	SUB_TYPE	DIST_NM _1	Long	Lat	Ground Truthing Report
5	GHONDA GUJRAN	BRAHAM PURI	NORTH EAST	SEELAMPUR	GHONDA GUJRAN	0	89	AGRICULTURE	AGRICULTURE	NORTH EAST	77° 15' 14.299" E	28° 41' 8.776" N	Pvt.
6		NEW USMANPUR	NORTH EAST	SEELAMPUR	GHONDA GUJRAN	0	89	AGRICULTURE	AGRICULTURE	NORTH EAST	77° 15' 10.286" E	28° 40' 59.177" N	Pvt.
7		SONIA VIHAR	NORTH EAST	SEELAMPUR	GARHI MANDO	0	77	AGRICULTURE	AGRICULTURE	EAST	77° 14' 31.573" E	28° 42' 34.582" N	No WB, GramSabha
8	BIHARI PUR	SONIA VIHAR	NORTH EAST	SEELAMPUR	BIHARIPUR	0	639/221	AGRICULTURE	AGRICULTURE	NORTH EAST	77° 15' 3.763" E	28° 43' 52.585" N	No WB, Khasra No. not
9	ZIALUDDINPUR	GOKALPUR	NORTH EAST	SEELAMPUR	GOKALPUR	0	49	TRANSPORT	ROAD WORKING	NORTH EAST	77° 17' 16.270" E	28° 42' 34.369" N	No WB, Nahar
10	SABA PUR SHAHDARA	SONIA VIHAR	NORTH EAST	SEELAMPUR	SABAPUR SHAHDRA	0	439	AGRICULTURE	AGRICULTURE	NORTH EAST	77° 14' 49.527" E	28° 45' 2.619" N	Pvt.
11	SABA PUR SHAHDARA	SONIA VIHAR	NORTH EAST	SEELAMPUR	SABAPUR SHAHDRA	0	443	AGRICULTURE	AGRICULTURE	NORTH EAST	77° 14' 49.737" E	28° 45' 4.109" N	Pvt.
12	SABA PUR SHAHDARA	SONIA VIHAR	NORTH EAST	SEELAMPUR	SABAPUR SHAHDRA	0	443	AGRICULTURE	AGRICULTURE	NORTH EAST	77° 14' 47.182" E	28° 45' 4.425" N	Pvt.
13	SABA PUR SHAHDARA	SONIA VIHAR	NORTH EAST	SEELAMPUR	SABAPUR SHAHDRA	0	553	AGRICULTURE	AGRICULTURE	NORTH EAST	77° 15' 8.675" E	28° 44' 51.973" N	Pvt.
14	BIHARI PUR SABA PUR	SONIA VIHAR	NORTH EAST	SEELAMPUR	BIHARIPUR SABAPUR	0	506	AGRICULTURE	AGRICULTURE	NORTH EAST	77° 15' 28.984" E	28° 43' 19.893" N	No WB, Khasra No. not
15	SHAHDARA	SONIA VIHAR	NORTH EAST	SEELAMPUR	SHAHDRA	0	20	AGRICULTURE	AGRICULTURE	NORTH EAST	77° 15' 8.423" E	28° 45' 15.502" N	Pvt.
16	GHONDA GUJRAN	BRAHAM PURI	NORTH EAST	SEELAMPUR	GHONDA GUJRAN	0	89	AGRICULTURE	AGRICULTURE	NORTH EAST	77° 15' 8.203" E	28° 41' 5.346" N	Pvt.
17	GHONDA GUJRAN	BRAHAM PURI	NORTH EAST	SEELAMPUR	GHONDA GUJRAN	0	87125124	AGRICULTURE	AGRICULTURE	NORTH EAST	77° 15' 6.924" E	28° 41' 14.365" N	Pvt.
18		KRISHNA NAGAR	NORTH EAST	SEELAMPUR	GHONDA CHAUHAN	0	119	AGRICULTURE	AGRICULTURE	NORTH EAST	77° 16' 0.634" E	28° 39' 13.615" N	District East
19	BAQIA BAD		NORTH EAST	SEELAMPUR	BAQIABAD	0	196	AGRICULTURE	AGRICULTURE	NORTH EAST	77° 14' 39.215" E	28° 44' 23.034" N	Pvt.

Water bodies sites identified through satellite imagery by GSDL
DISTRICT - SHAHADARA

Sr. No.	Wetland Name	Geographical Coordinates (Latitude and Longitude of the centre of the Wetlands)	District (s) in which the Wetland is located	Village	Wetland's Sub-Type (Natural or Human-made)	Area in (ha)	Khasra No/ Areas	Whether falls within category of regulated wetlands as per Wetlands Rules	Land owner ships	Whether water body exist (Yes/No)	Present condition of water body in brief	Photograph of water body	Photograph of water body	Remarks	Ground Truthing Report
20	Vishwas Nagar	28° 39' 39.423" N 77° 17' 36.949" E	Shahdara	Karkarduma	-	4.5 approx	207	-	-	-	No water bodies exist, the land is maintain by DDA				NO WB
21	KISHAN KUNJ	28° 38' 15.046" N 77° 16' 5.684" E	Shahdara	Karkarduma	-	-	207	-	-	-	As per Ceographical Coordinates the area falls under the Jurisidicaiton of District East				OTHER DISTRICT, EAST
22	KISHAN KUNJ	28° 38' 19.395" N 77° 16' 5.104" E	Shahdara	Karkarduma	-	-	207	-	-	-	As per Ceographical Coordinates the area falls under the Jurisidicaiton of District East				OTHER DISTRICT, EAST
23	Jhilmil Tahirpur, Kalandar colony	77° 19' 15.704" E 28° 40' 40.529" N	SHAHDARA	Jhilmil Tahirpur		-	-		DDA		Vacant Land				Vacant Land
24	Jhilmil Tahirpur, Kalandar colony	77° 19' 9.561" E 28° 40' 44.212" N	SHAHDARA	Jhilmil Tahirpur		-	-		DDA		Vacant Land				Vacant Land
25	Jhilmil Tahirpur, Kalandar colony	77° 19' 13.875" E 28° 40' 40.595" N	SHAHDARA	Jhilmil Tahirpur		-	-		DDA		MCD Garbage Dump Site				GARBAGE DUMPING












26	Jhilmil Tahirpur, Behind PS GTB enclave	77° 18' 57.529" E 28° 41' 9.601" N	SHAHDARA	Jhilmil Tahirpur	-	-	670	DDA	Vacant Land		Vacant Land	
27	Jhilmil Tahirpur, Kodhi Colony, Khust Ashram	77° 19' 26.983" E 28° 41' 34.443" N	SHAHDARA	Leprosy Colony	16.47 9 acre	1		MCD	Pisciculture/Agriculture		WB	
28	Vishwas Nagar	77° 16' 5.000" E 28° 38' 29.934" N	Shahdara	Karkarduma	-	-	207	-	-	-	As per Ceographical Coordinatates the area falls under the Jurisidicaiton of District East	OTHER DISTRICT, EAST

Water bodies sites identified through satellite imagery by GSDL












DISTRICT - NORTH























Sl.No	MVB_VIL_NM	MWARD_NM	DIST_NM	SUBDIV_NM	VILL_NM	M_KHASRA_R	M_KHASRA_N	TYPE	SUB_TYPE	DIST_NM_1	Longitude, as per Satellite	Latitude, as per Satellite	First Photograph of Water Bodies	Second Photograph of Water Bodies	Present Status /Ground Truthing of Water Bodies	Longitude, as per site inspection by Revenue Deptt	Latitude, as per site inspection by Revenue Deptt	Remarks	Ground Truthing Report
29	WAZIRABAD	MUKHERJE E NAGAR	NORTH	CIVIL LINES	WAZIRABAD	0	340/74	AGRICULTURE	AGRICULTURE	NORTH WEST	77° 13' 24.492" E	28° 43' 15.309" N	NA	NA	NA	NA	NA	Does not pertain to District North, pertains to District Central	Pertains to District Central.
30	CIVIL STATION	MUKHERJE E NAGAR	NORTH	CIVIL LINES	WAZIRABAD	0	230/180	WATER BODIES	CANAL	NORTH WEST	77° 13' 22.417" E	28° 42' 56.702" N	NA	NA	NA	NA	NA	Does not pertain to District North, pertains to District Central	Pertains to District Central.
31	DHAKA	MUKHERJE E NAGAR	NORTH	CIVIL LINES	WAZIRABAD	0	30	AGRICULTURE	AGRICULTURE	NORTH WEST	77° 13' 14.300" E	28° 43' 2.899" N	NA	NA	NA	NA	NA	Does not pertain to District North, pertains to District Central	Pertains to District Central.
32	OCHANDI	BAWANA	NORTH	NARELA	OCHANDI (Rural)	46	17	WASTE LAND	BARREN LAND	NORTH WEST	76° 59' 46.845" E	28° 49' 6.662" N			Dry	76.996851°E 76.996852°E	28.819062°N 28.819064°N	As per revenue record the land belongs to Gram Sabha and does not water body	No WB
33	BAZIDPUR THAKRAN	BAWANA	NORTH	NARELA	BAZIDPUR THAKRAN	16	5	WASTE LAND	GRAZING LAND	NORTH WEST	76° 59' 49.622" E	28° 48' 24.111" N			Dry	76.997701°E	28.803092°N	As per revenue record the land belongs to Gram Sabha (Gair Mumkin Shor) and No water body exists.	No WB
34	MUNGESH PUR	BAWANA	NORTH	NARELA	MUNGESH PUR (Rural)	0	22	AGRICULTURE	AGRICULTURE	NORTH WEST	76° 58' 10.982" E	28° 48' 57.785" N	NA	NA	NA	NA	NA	As per revenue record the land has not been found in	Not traceable
35	HARAWALI	BAWANA	NORTH	NARELA	HAREVLI	23	24	AGRICULTURE	AGRICULTURE	NORTH WEST	77° 1' 26.952" E	28° 50' 2.724" N			Dry	77.023799°E	28.833282°N	As per revenue record the land belongs to Gram Sabha and does not water body	No WB
36	HARAWALI	BAWANA	NORTH	NARELA	HAREWALI	19	21	WASTE LAND	GRAZING LAND	NORTH WEST	77° 0' 29.601" E	28° 50' 3.987" N			Wet	77.009498°E	28.807025°N	As per revenue record the land belongs to Gram Sabha and does not water body	WB
37	HARAWALI	BAWANA	NORTH	NARELA	HAREVLI	19	11	WASTE LAND	GRAZING LAND	NORTH WEST	77° 0' 29.499" E	28° 50' 7.798" N			Dry (Boundary wall)	77.008091°E 77.008792°E	28.835737°N 28.835726°N	As per revenue record the land belongs to Gram Sabha and does not water body	No WB


38	DARYAPUR KALAN	BAWANA	NORTH	NARELA	DARYAPUR KALAN	0	103	ABADI	ABADI	NORTH WEST	77° 0' 32.530" E	28° 48' 54.592" N	NA	NA	NA	NA	As per revenue record the land bearing Kh.No-103 (Abadi Deh) and not exists water body	No WB
39	NANGAL THAKRAN	BAWANA	NORTH	NARELA	NANGAL THAKRAN	0	83	WATER BODIES	TANKPOND LAKE	NORTH WEST	77° 0' 33.422" E	28° 48' 23.928" N		Wet (Boundary wall)	77.009498°E	28.807025°N	As per revenue record the land belongs to Gram Sabha and does not water body	WB
40	HARAWALI	BAWANA	NORTH	NARELA	HAREVLI	9	21	WASTE LAND	GRAZING LAND	NORTH WEST	77° 1' 8.213" E	28° 50' 13.411" N		Dry (Vacant)	77.019068°E	28.837316°N	As per revenue record the land belongs to Gram Sabha and does not water body	No WB
41	NARELA	BANKNER	NORTH	NARELA	NARELA	94	23	AGRICULTURE	AGRICULTURE	NORTH WEST	77° 4' 43.294" E	28° 50' 30.259" N	NA	NA	NA	NA	As per revenue record this land is private land and all	Private Land
42	HOLAMBIKALAN	ALIPUR	NORTH	NARELA	HOLAMBIKALAN	20	13	AGRICULTURE	AGRICULTURE	NORTH WEST	77° 4' 54.777" E	28° 48' 37.073" N		Wet(Developed)	77.08163°E	28.81097°N	Acquired land by DDA	WB
43	RAJAPUR KALAN	ALIPUR	NORTH	NARELA	HOLAMBIKALAN	3	12	AGRICULTURE	AGRICULTURE	NORTH WEST	77° 5' 52.455" E	28° 48' 54.133" N		Dry	77.104353°E	28.814359°N	Acquired land by DDA	No WB
44	BANKNER	ALIPUR	NORTH	NARELA	BANKNER	101	12	AGRICULTURE	AGRICULTURE	NORTH WEST	77° 3' 37.726" E	28° 49' 26.469" N		Dry	77.060169°E	28.823249°N	As per revenue record the land pertains to Private land and no water body exists	No WB
45	TIKRI KHURD	BAKHTAWAR PUR	NORTH	NARELA	TIKRI KHURD	16	1	WASTE LAND	BARREN LAND	NORTH WEST	77° 7' 18.623" E	28° 50' 6.051" N		Dry (Boundary wall)	77.120952°E	28.835667°N	The land belongs to DDA and no water body exists	No WB
46	TIKRI KHURD	BAKHTAWAR PUR	NORTH	NARELA	TIKRI KHURD	0	6	AGRICULTURE	AGRICULTURE	NORTH WEST	77° 7' 8.047" E	28° 50' 0.069" N	NA	NA	NA	NA	As per revenue record the land has not been found	Not traceable
47	TIKRI KHURD	BAKHTAWAR PUR	NORTH	NARELA	TIKRI KHURD	12	23	WASTE LAND	BARREN LAND	NORTH WEST	77° 7' 22.944" E	28° 50' 8.706" N		Dry	77.122792°E	28.834797°N	The land belongs to DDA and no water body exists	No WB
48	TIKRI KHURD	NARELA	NORTH	NARELA	TIKRI KHURD	11	4	AGRICULTURE	AGRICULTURE	NORTH WEST	77° 7' 14.615" E	28° 50' 16.179" N		Dry	77.121397°E	28.838309°N	The land belongs to DDA and no water body exists	No WB

49	KURENI	NARELA	NORTH	NARELA	KURENI	14	14	AGRICULTURE	AGRICULTURE	NORTH WEST	77° 6' 11.084" E	28° 50' 22.031" N		Dry	77.089872°E	28.842951°N	As per revenue record the land belongs to Gram Sabha and does not water body	No WB
50	NARELA	NARELA	NORTH	NARELA	NARELA	81	12	AGRICULTURE	AGRICULTURE	NORTH WEST	77° 6' 56.864" E	28° 50' 41.659" N		Dry	77.122792°E	28.834797°N	As per revenue record the land belongs to Gram Sabha and does not water body	No WB
51	AKBARPUR MAZARA	BAKHTAWAR PUR	NORTH	NARELA	AKBARPUR MAJRA	16	11	WASTE LAND	BARREN LAND	NORTH WEST	77° 10' 49.338" E	28° 50' 38.765" N		Dry	77.180177°E 77.180208°E	28.843914°N 28.843852°N	As per revenue record does not belong to Water Body and the land pertains to Private Land	Private Land
52	BATWARPUR	BAKHTAWAR PUR	NORTH	NARELA	BAKHTAWARPUR	51	6	AGRICULTURE	AGRICULTURE	NORTH WEST	77° 10' 45.431" E	28° 49' 12.564" N		Dry	77.178898°E	28.821458°N	As per revenue record the land pertains to Private land and no water body exists	Private Land
53	BATWARPUR	BAKHTAWAR PUR	NORTH	NARELA	BAKHTAWARPUR	51	5	AGRICULTURE	AGRICULTURE	NORTH WEST	77° 10' 45.451" E	28° 49' 14.427" N		Dry	77.178898°E	28.821458°N	As per revenue record the land pertains to Private land and no water body exists	Private Land
54	BATWARPUR	BAKHTAWAR PUR	NORTH	NARELA	BAKHTAWARPUR	46	25	AGRICULTURE	AGRICULTURE	NORTH WEST	77° 10' 45.511" E	28° 49' 16.395" N		Dry	77.178933°E	28.821749°N	As per revenue record the land pertains to Private land and no water body exists	Private Land
55	BATWARPUR	BAKHTAWAR PUR	NORTH	NARELA	BAKHTAWARPUR	46	16	AGRICULTURE	AGRICULTURE	NORTH WEST	77° 10' 46.088" E	28° 49' 18.268" N		Dry	77.178919°E	28.821556°N	As per revenue record the land pertains to Private land and no water body exists	Private Land
56	BATWARPUR	BAKHTAWAR PUR	NORTH	NARELA	BAKHTAWARPUR	17	9	AGRICULTURE	AGRICULTURE	NORTH WEST	77° 10' 51.091" E	28° 49' 52.479" N		Dry	77.180548°E 77.180548°E	28.830847°N 28.830847°N	As per revenue record the land pertains to Private land and no water body exists	Private Land
57	TAJPUR KALAN	BAKHTAWAR PUR	NORTH	NARELA	TAJPUR KALAN (Rural)	14	25	AGRICULTURE	AGRICULTURE	NORTH WEST	77° 10' 10.233" E	28° 50' 26.169" N		Wet/Dry	77.130183°E 77.131101°E	28.763415°N 28.764898°N	As per revenue record the land belongs to Gram Sabha and No water body exists, the land allotted to	Private Land
58	SULTANPUR DABAS	BAWANA	NORTH	NARELA	SULTANPUR DABAS	6	20	ABADI	ABADI	NORTH WEST	77° 1' 17.759" E	28° 46' 49.016" N		Wet	77.021691°E	28.780111°N	As per revenue record the land belongs to Gram Sabha and does not water body	WB
59	SEERASPUR	LIBAS PUR	NORTH	NARELA	SEERASPUR	0	72	AGRICULTURE	AGRICULTURE	NORTH WEST	77° 7' 49.849" E	28° 45' 52.750" N		Dry (Vacant)	77.130183°E 77.131101°E	28.763415°N 28.764898°N	As pe revenue record the land pertains to Private land and does not water body exists	Private Land

60	ALIPUR	ALIPUR	NORTH	NARELA	ALIPUR	0	630	AGRICULTURE	AGRICULTURE	NORTH WEST	77° 8' 5.896" E	28° 47' 53.573" N		Dry	77.134725°E 77.134723°E	28.798612°N 28.79863°N	As per revenue record the land belongs to Gram Sabha (Children Park Shamlat Deh) and does not water	No WB
61	KHERA KALAN	ALIPUR	NORTH	NARELA	SEERASPUR	0	68	AGRICULTURE	AGRICULTURE	NORTH WEST	77° 7' 52.652" E	28° 45' 59.660" N		Dirty Water	77.132161°E 77.132202°E	28.766238°N 28.766238°N	As pe revenue record the land pertains to Private land and does not water body exists	Private Land
62	IRADATNAGAR OR NAYABANS	ALIPUR	NORTH	NARELA	IRADATNAGAR OR NAYABANS	62	7	Agriculture	Agriculture	NORTH WEST	77° 6' 33.318" E	28° 46' 49.503" N		Dry	77.108973°E 77.108986°E	28.780047°N 28.780053°N	As pe revenue record the land pertains to Gram Sabha and does not water body exists	WB, Wet
63	KHERA KHURD	ALIPUR	NORTH	NARELA	KHERA KHURD	103	2	AGRICULTURE	AGRICULTURE	NORTH WEST	77° 6' 16.552" E	28° 46' 22.041" N		Wet	77.104918°E	28.772992°N	As per revenue record the land pertains to Private land (Fish Farm)	WB
64	IRADATNAGAR OR NAYABANS	ALIPUR	NORTH	NARELA	IRADATNAGAR OR NAYABANS	61	14	Agriculture	Agriculture	NORTH WEST	77° 6' 20.429" E	28° 46' 46.742" N		Wet	77.105961°E 77.780087°E	28.780096°N 28.780087°N	As per revenue record the land belongs to Gram Sabha land.	WB
65	SULTANPUR DAULATPUR	SAHIBABAD DAULATPUR	NORTH	NARELA	SHAHBAD DAULATPUR	11	24	AGRICULTURE	AGRICULTURE	NORTH WEST	77° 6' 19.271" E	28° 45' 14.812" N		Dry/Garbage	77.105574°E	28.753979°N	Acquired land by DDA	No WB
66	JINDPUR	BAKHTAWAR PUR	NORTH	NARELA	JINDPUR	19	5/1	WASTE LAND	GRAZING LAND	NORTH WEST	77° 9' 29.331" E	28° 47' 48.295" N		Dry	77.158211°E	28.796402°N	As per revenue record the land belongs to Gram Sabha land (Cremation Ground)	No WB
67	BHALSWA JAHANGIRPURI	BHALSWA	NORTH	MODEL TOWN	BHALSWA JAHANGIRPURI	0	626	AGRICULTURE	AGRICULTURE	NORTH WEST	77° 10' 10.720" E	28° 45' 2.064" N		COLLECTION OF WATER FOUND IN THE PIT	77.173169°E	28.749731°N	AS PER AVAILABLE REVENUE RECORD LAND BELONGS TO SARKAR DAULATMANDAR	No WB
68	BHALSWA JAHANGIRPURI	BHALSWA	NORTH	MODEL TOWN	BHALSWA JAHANGIRPURI	0	62	AGRICULTURE	AGRICULTURE	NORTH WEST	77° 9' 39.183" E	28° 45' 15.885" N		EMPTY LAND	77.160441°E	28.754259°N	AS PER AVAILABLE REVENUE RECORD LAND BELONGS TO SARKAR DAULATMANDAR (3.12) AND (1.4) IS	No WB
69	LIBAS PUR	LIBAS PUR	NORTH	NARELA	LIBAS PUR	5	18	WASTE LAND	GRAZING LAND	NORTH WEST	77° 9' 57.970" E	28° 45' 32.823" N		Dry	77.166735°E 77.166176°E	28.759129°N 28.759387°N	As per revenue record the land belongs Gram Sabha (Stadium) and no water body	No WB
70	KADI PUR	BHALASWA JAHAGIRPUR	NORTH	NARELA	KADIPUR	0	1304	AGRICULTURE	AGRICULTURE	NORTH WEST	77° 10' 19.343" E	28° 45' 58.638" N		Wet	77.166735°E 77.166176°E	28.759129°N 28.759387°N	As per revenue record the land belongs to Gram Sabha land and no water body exists. The land allotted to	No WB


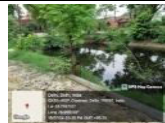




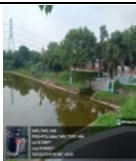



71	HIRANKI	BAKHTAWAR PUR	NORTH	NARELA	HIRANKI	0	543	AGRICULTURE	AGRICULTURE	NORTH WEST	77° 10' 57.001" E	28° 47' 57.873" N		Dry	77.182586°E	28.799086°N	As per revenue record the land belongs to Private Land and no water body exists.	No WB
72	MUKHMALPUR	BHALASWA JAHAGIR PUR	NORTH	NARELA	MUKHMALPUR	0	453	AGRICULTURE	AGRICULTURE	NORTH WEST	77° 9' 58.471" E	28° 47' 26.006" N		Dry	77.165831°E	28.79025°N	This land is Forest Department	No WB
73	KADI PUR	BHALASWA JAHAGIR PUR	NORTH	NARELA	KADIPUR	0	1011	AGRICULTURE	AGRICULTURE	NORTH WEST	77° 10' 10.715" E	28° 46' 22.716" N		Dry	77.169292°E	28.772799°N	As per revenue record the land belongs to Private land and no water body exists	No WB
74	PANSALI	SAHIBABAD DAULAT PUR	NORTH	NARELA	PANSALI	18	19	AGRICULTURE	AGRICULTURE	NORTH WEST	77° 4' 32.928" E	28° 44' 9.625" N		Wet	77.076029°E	28.736474°N	Acquired land by DDA	No WB
75	PANSALI	SAHIBABAD DAULAT PUR	NORTH	NARELA	PANSALI	18	19	AGRICULTURE	AGRICULTURE	NORTH WEST	77° 4' 33.899" E	28° 44' 9.591" N		Wet	77.076029°E	28.736474°N	Acquired land by DDA	No WB
76	PANSALI	SAHIBABAD DAULAT PUR	NORTH	NARELA	PANSALI	18	22	AGRICULTURE	AGRICULTURE	NORTH WEST	77° 4' 33.137" E	28° 44' 7.953" N		Wet	77.076449°E 77.076565°E	28.736002°N 28.735637°N	Acquired land by DDA	WB
77	SULTANPUR DAULATPUR	SAHIBABAD DAULAT PUR	NORTH	NARELA	SHAHBAD DAULATPUR	0	252	AGRICULTURE	AGRICULTURE	NORTH WEST	77° 5' 12.311" E	28° 44' 23.758" N		Dry	77.086974°E 77.087004°E	28.741241°N 28.741241°N	is land acquired by D	No WB
78	SULTANPUR DAULATPUR	SAHIBABAD DAULAT PUR	NORTH	NARELA	SHAHBAD DAULATPUR	0	242	AGRICULTURE	AGRICULTURE	NORTH WEST	77° 5' 17.998" E	28° 44' 30.820" N		Dry	77.086984°E 77.08874°E	28.741257°N 28.741259°N	is land acquired by D	No WB
79	SULTANPUR DAULATPUR	SAHIBABAD DAULAT PUR	NORTH	NARELA	SHAHBAD DAULATPUR	0	232	AGRICULTURE	AGRICULTURE	NORTH WEST	77° 5' 14.386" E	28° 44' 33.587" N		Dry	77.087066°E 77.086794°E	28.743444°N 28.743538°N	is land acquired by D	No WB
80	PEHALADPUR	SAHIBABAD DAULAT PUR	NORTH	NARELA	PRAHALADPUR BANGAR	56	13	WASTE LAND	GRAZING LAND	NORTH WEST	77° 5' 1.999" E	28° 44' 41.198" N		Wet	77.083201°E	28.745417°N	As per revenue record the land belongs to Gram Sabha and No water body exists.	WB
81	SULTANPUR DAULATPUR	SAHIBABAD DAULAT PUR	NORTH	NARELA	SHAHBAD DAULATPUR	0	186	AGRICULTURE	AGRICULTURE	NORTH WEST	77° 5' 25.154" E	28° 44' 30.836" N		Wet	77.090714°E 77.089705°E	28.742°N 28.742558°N	is land acquired by D	WB

82	SULTANPUR DAULATPUR	SAHIBABAD DAULATPUR	NORTH	NARELA	SHAHBAD DAULATPUR	0	293	AGRICULTURE	AGRICULTURE	NORTH WEST	77° 5' 26.384" E	28° 44' 26.071" N			Dry	77.090838°E 77.090871°E	28.740693°N 28.740652°N	As per revenue record the land belongs to Gram Sabha Land (Chhat Ghat) and No water body exists.	WB
83	SULTANPUR DAULATPUR	SAHIBABAD DAULATPUR	NORTH	NARELA	SHAHBAD DAULATPUR	56	1	AGRICULTURE	AGRICULTURE	NORTH WEST	77° 5' 44.974" E	28° 44' 24.032" N			Wet/Dry	77.095204°E 77.09526°E	28.740105°N 28.740152°N	As per revenue record the land belongs to Private Land and No water body exists.	Private Land
84	SAMAYPUR	SAMAYPUR BADLI	NORTH	NARELA	SAMAYPUR	0	92	TRANSPORT	RAILWAYLINE	NORTH WEST	77° 8' 20.644" E	28° 44' 45.254" N			Dry	77.139152°E 77.13931°E	28.745201°N 28.745117°N	As per revenue record the land belongs to Makbooja Sarkar Daulatmadar	No WB
85	SULTANPUR DAULATPUR	SAHIBABAD DAULATPUR	NORTH	NARELA	SHAHBAD DAULATPUR	0	129	WATER BODIES	TANKPOND LAKE	NORTH WEST	77° 6' 46.740" E	28° 44' 58.750" N			Dirty Water (Dry/Wet)	77.106286°E 77.106315°E	28.749486°N 28.749512°N	As per revenue record the land belongs to Sarkar Daulatmadar (Nalha) and No water body exists.	No WB
86	SAMAYPUR	BHALSWA	NORTH	NARELA	SAMAYPUR	43	6	WASTE LAND	GRAZING LAND	NORTH WEST	77° 9' 25.457" E	28° 44' 39.138" N			Dry	77.157299°E 77.157294°E	28.744951°N 28.744905°N	As per revenue record the land belongs to Private Land (Khatta) and No water body exists.	No WB
87	SAMAYPUR	BHALSWA	NORTH	NARELA	SAMAYPUR	43	8	WASTE LAND	GRAZING LAND	NORTH WEST	77° 9' 21.083" E	28° 44' 38.545" N			Dry	77.155553°E 77.155486°E	28.744701°N 28.744655°N	As per revenue record the land belongs to Private Land and No water body exists.	No WB
88	SAMAYPUR	BHALSWA	NORTH	NARELA	SAMAYPUR	43	11	WASTE LAND	GRAZING LAND	NORTH WEST	77° 9' 16.789" E	28° 44' 38.542" N			Dry	77.154306°E 77.15429°E	28.744224°N 28.744264°N	As per revenue record the land belongs to Gram Sabha Land (Khatta) and No water body exists.	No WB
89	BHALSWA JAHANGIRPURI	JAHANGIRPURI-I	NORTH	MODEL TOW	BHALSWA JAHANGIRPURI	0	1582	AGRICULTURE	AGRICULTURE	NORTH WEST	77° 10' 35.198" E	28° 43' 28.976" N			EMPTY LAND	77.180787°E	28.732425°N	AS PER AVAILABLE REVENUE RECORD LAND BELONGS TO SARKAR DAULATMANDAR	No WB
90	BHALSWA JAHANGIRPURI	BHALSWA	NORTH	MODEL TOW	BHALSWA JAHANGIRPURI	0	741	AGRICULTURE	AGRICULTURE	NORTH WEST	77° 9' 48.368" E	28° 44' 44.954" N			COLLECTION OF WATER IN THE PIT	77.162962°E	28.74565°N	AS PER AVAILABLE REVENUE RECORD LAND BELONGS TO PRIVATE LAND	Private Land
91	BHALSWA JAHANGIRPURI	BHALASWA JAHAGIRPUR	NORTH	MODEL TOW	BHALSWA JAHANGIRPURI	0	440	AGRICULTURE	AGRICULTURE	NORTH WEST	77° 10' 16.028" E	28° 44' 57.530" N			EMPTY LAND	77.169796°E	28.750339°N	AS PER AVAILABLE REVENUE RECORD LAND BELONGS TO SARKAR DAULATMANDAR	No WB
92	BHALSWA JAHANGIRPURI	BHALASWA JAHAGIRPUR	NORTH	MODEL TOW	BHALSWA JAHANGIRPURI	0	373	AGRICULTURE	AGRICULTURE	NORTH WEST	77° 10' 23.958" E	28° 44' 58.619" N			Empty Land	77.172893°E	28.749775°N	AS PER AVAILABLE REVENUE RECORD LAND BELONGS TO SARKAR DAULATMANDAR	No WB

93	BHALSWA JAHANGIRPURI	BHALASWA JAHAGIRPUR	NORTH	MODEL TOW	BHALSWA JAHANGIRPURI	0	1463	AGRICULTURE	AGRICULTURE	NORTH WEST	77° 10' 42.062" E	28° 43' 51.769" N		SEMI BUILT UP STRCUTURE IN THE FORM OF HUT	77.171369°E	28.749731°N	AS PER AVAILABLE REVENUE RECORD LAND BELONGS TO SARKAR DAULATMANDAR	Built Up
94	DHAKA	MUKHERJE E NAGAR	NORTH	MODEL TOW	DHAKA	0	728/365/182/2	AGRICULTURE	AGRICULTURE	NORTH WEST	77° 12' 43.996" E	28° 42' 33.628" N	Record Not Found	NA	NA	NA	NA	Non Treceable
95	BATWARPUR	BAKHTAWAR PUR	NORTH	NARELA	BAKHTAWARPUR	72	2	AGRICULTURE	AGRICULTURE	NORTH WEST	77° 10' 24.337" E	28° 48' 54.460" N		Dry	77.174305°E	28.815556°N	As per revenue record the land belongs to Private land and does not water body.	Private Land
96	MOHMADPUR RAMJANPUR	BAKHTAWAR PUR	NORTH	NARELA	MOHMADPUR RAMJANPUR	0	191	AGRICULTURE	AGRICULTURE	NORTH WEST	77° 11' 6.629" E	28° 48' 20.968" N		Wet	77.184743°E	28.806277°N	As per revenue record the land belongs to Gram Sabha (Banjar) and does not water	WB
97	HIRANKI	BAKHTAWAR PUR	NORTH	NARELA	HIRANKI	0	433	AGRICULTURE	AGRICULTURE	NORTH WEST	77° 10' 31.404" E	28° 47' 32.732" N		Dry	77.174943°E	28.792232°N	As per revenue record the land belongs to Private land and does not water body.	Private Land
98	ALIPUR	BAKHTAWAR PUR	NORTH	NARELA	ALIPUR	99	6	AGRICULTURE	AGRICULTURE	NORTH WEST	77° 8' 27.339" E	28° 47' 27.191" N		Dry	77.140215°E 77.140257°E	28.791271°N 28.791275°N	As per revenue record the land belongs to Private land and does not water body.	Private Land
99	KHERA KHURD	ALIPUR	NORTH	NARELA	KHERA KHURD	124	1	AGRICULTURE	AGRICULTURE	NORTH WEST	77° 4' 57.482" E	28° 45' 53.772" N		Dry	77.084277°E 77.092333°E	28.769671°N 28.773828°N	Acquired land by DDA and no water body exists	No WB
100	BARWALA	BEGUMPUR	NORTH	NARELA	BARWALA	12	23	AGRICULTURE	AGRICULTURE	NORTH WEST	77° 4' 26.856" E	28° 45' 56.452" N		Dry	77.0667°E	28.770952°N	This land acquired by DDA	No WB
101	NANGAL THAKRAN	BAWANA	NORTH	NARELA	NANGAL THAKRAN	54	3	AGRICULTURE	AGRICULTURE	NORTH WEST	77° 0' 57.423" E	28° 47' 25.059" N		Dirty Water	77.018093°E	28.788343°N	As per revenue record the land pertains to Private land and no water body exists	Private Land
102	NANGLI PUNA	BHALASWA JAHAGIRPUR	NORTH	NARELA	NANGLI PUNA	35	19	WASTE LAND	GRAZING LAND	NORTH WEST	77° 8' 43.664" E	28° 46' 4.065" N		Dry	77.145233°E 77.145228°E	28.767756°N 28.76777°N	As per revenue record the land pertains to Private land and no water body exists	Private Land
103	PANSALI	SAHIBABAD DAULATPUR	NORTH	NARELA	PANSALI	5	26	WATER BODIES	TANKPON D LAKE	NORTH WEST	77° 4' 14.911" E	28° 44' 33.156" N		Wet	77.071063°E 77.070909°E	28.743095°N 28.742846°N	Acquired land by DDA and no water body exists	WB
104	PEHALADPUR	SAHIBABAD DAULATPUR	NORTH	NARELA	PRAHALADPUR BANGAR	56	16	WASTE LAND	GRAZING LAND	NORTH WEST	77° 5' 6.887" E	28° 44' 38.997" N		Wet	77.085332°E	28.743749°N	As per revenue record the land belongs to Gram Sabha and No water body exists.	WB








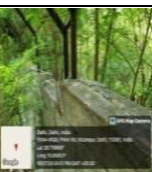

105	WAZIRABAD	MUKHERJE E NAGAR	NORTH	CIVIL LINES	WAZIRAB AD	0	216	AGRICULTU RE	AGRICULT URE	NORTH WEST	77° 13' 55.317" E	28° 43' 19.339" N	NA	NA	NA	NA	NA	Does not pertain to District North, pertains to District Central	Pertains to District Central.
106	BAZIDPUR THAKRAN	BAWANA	NORTH	NARELA	BAZIDPUR THAKRAN	16	5	WASTE LAND	GRAZING LAND	NORTH WEST	76° 59' 51.331" E	28° 48' 21.146" N		Dry	76.997701°E	28.803092°N	As per revenue record the land belongs to Gram Sabha (Gair Mumkin Shor) and	No WB	
107	TIKRI KHURD	NARELA	NORTH	NARELA	TIKRI KHURD	11	4	AGRICULTU RE	AGRICULT URE	NORTH WEST	77° 7' 22.242" E	28° 50' 13.266" N		Dry	77.121397°E	28.838309°N	The land belongs to DDA and no water body exists	No WB	

Water bodies identified through satellite imagery by GSDL
DISTRICT - NORTH WEST

S. No.	Wetland Name	Geographical Coordinates (Latitude and Longitude of the centre of the Wetlands)	District (s) in which the Wetland is located	Village	Wetlands Sub-Type (Natural or Human-made)	Area in (ha)	Khasra No/Areas	Whether falls within category of regulated wetlands as per Wetlands Rules	Land ownerships	Whether water body exist (Yes/No)	Present condition of water body in brief	Photograph of water body	Photograph of water body	Ground Truthing Report
108	CHATESAR	Lat 28.759702 Long 76.966193	NW	CHATESAR	NA		23//11		GRAMSA BHA	NO	NA			Gurukul
109	PUNJABKHOR	Lat 28.779251 Long 76.96521	NW	PUNJABKHOR	NA		1351		GRAMSA BHA	No	NA			Water-logged as per field verification. Not a water body as per existing revenue record.
110	LADPUR	Lat 28.755165 Long 76.970607	NW	LADPUR	NA		33//10		GRAMSA BHA	No	NA			Water-logged as per field verification. Not a water body as per existing revenue record.
111	LADPUR	Lat. 28.73965 Long 76.994686	NW	LADPUR	NA		31//4		GRAMSA BHA	No	NA			Water-logged as per field verification. Not a water body as per existing revenue record.
112	LADPUR	Lat. 28.739651 Long 76.994653	NW	LADPUR	NA		79//23		ABADI DEH	NO	NA			Water-logged as per field verification. Not a water body as per existing revenue record.









680









113	LADPUR	Lat 28.739758 Long 76.99826	NW	LADPUR	Natural		80//17	GRAMSA BHA KUMAR	Yes	Not in Good Condition			
114	JAUNTI	Lat. 28.746648 Long 76.965167	NW	JAUNTI	NA		68//15	GRAMSA BHA	No	NA			Water-logged as per field verification. Not a water body as per existing revenue record.
115	JAUNTI	Lat. 28.746648 Long 76.965167	NW	JAUNTI	NA		67//11	GRAMSA BHA	No	NA			Water-logged as per field verification. Not a water body as per existing revenue record.
116	SULATANPUR DABAS	28° 46' 4.280" N77° 0' 44.320" E	NW	SARASW ATI VIHAR			16//8	AGRICUL TURE	AGRICUL TURE				Pertains to North District
117	KANJHAWALA	Lat. 28.740766 Long 77.007776	NW	KANJHA WALA	NA		29//12	PRIVATE	No	NA			
118	KARALA	Lat. 28.734922 Long 77.021746	NW	KARALA	NA		68//13	PRIVATE	No	NA			
119	KARALA	Lat. 28.741924 Long 77.034948	NW	KARALA	NA		31//19	PRIVATE	No	NA			
120	KARALA	Lat. 28.732408 Long 77.035741	NW	KARALA	NA		270	Abadideh	No	NA			
121	KANJHAWALA	Lat. 28.737036 Long 77.007339	NW	KANJHA WALA	NA		142//99	PRIVATE	No	NA			Heavy built up









122	LADPUR	Lat. 28.735565 Long 76.982488	NW	LADPUR	NA		59//13	681	PRIVATE	No	NA			Water-logged as per field verification. Not a water body as per existing revenue record.
123	JAUNTI	Lat. 28.751778 Long 76.966853	NW	JAUNTI	NA		300		Ex.Laddora PRIVATE	No	NA			Nil
124	MOHDPUR MAZRI	Lat. 28.726931 Long 77.042899	NW	MOHDPUR MAZRI	NA		18//8		U/S-81 + AWARD LAND	No	NA			Water-logged as per field verification. Not a water body as per existing revenue record.
125	MOHDPUR MAZRI	Lat. 28.727314 Long 77.03596	NW	MOHDPUR MAZRI	NA		16//7		U/S-81	No	NA			
126	GHEWRA	Lat. 28.727389 Long 77.37151	NW	GHEWRA	NA		13//1		PRIVATE	No	NA			
127	NIZAMPUR RASHIDPUR	Lat. 28.719893 Long 76.956446	NW	NIZAMPUR RASIDPUR	NA		28//3		PRIVATE+ GRAMSA BHA	No	NA			
128	NIZAMPUR RASHIDPUR	Lat. 28.723105 Long 76.969042	NW	NIZAMPUR RASIDPUR	NA		15//22		PRIVATE	No	NA			
129	GHEWRA	Lat. 28.690107 Long 77.002427	NW	GHEWRA	Human made		96		Drain	Yes	Good Condi			
130	MUNDKA	28° 41' 14.214" N 77° 3' 0.213" E	NW	SARASWATI VIHAR		0	1164	TRANSPORT	RAILWAY LINE	NORTH WEST				Pertains to North District









131	POOTH KALAN	77° 4' 55.492" E 28° 42' 53.152" N	NW	POOTH KALAN		44 /11	682 Gram Sabha [U/s 81]	No	N/A			
132	POOTH KALAN	77° 4' 0.022" E 28° 43' 16.131" N	NW	POOTH KALAN		21 //7	Private Land	No	N/A			
133	KIRARI SULEMAN NAGAR	77° 2' 43.953" E 28° 41' 48.595" N	NW	KIRARI SULEMA N NAGAR	Human Made	0//83	Private Land	No	Water logged			Water logged
134	KIRARI SULEMAN NAGAR	77° 3' 33.879" E 28° 41' 45.972" N	NW	KIRARI SULEMA N NAGAR		0/1265	Gram Sabha	No	N/A			
135	KIRARI SULEMAN NAGAR	77° 3' 20.626" E 28° 41' 13.330" N	NW	KIRARI SULEMA N NAGAR		0/1378	Awarded Govt. land	No	N/A			
136	KIRARI SULEMAN NAGAR	77° 3' 18.967" E 28° 41' 10.696" N	NW	KIRARI SULEMA N NAGAR		0/1412	Gram Sabha [U/s 81]	No	N/A			
137	RANI KHERA	77° 1' 14.359" E 28° 42' 43.638" N	NW	RANI KHERA	Natural	0/75	Nala [Gram Sabha]	Yes	Good			
138	MADAN PUR DABAS	77° 1' 35.186" E 28° 43' 11.562" N	NW	MADAN PUR DABAS	Natural	12 //25	Gram Sabha	Yes	Good			
139	CHAUKRI MUBARIKABAD	77° 10' 0.461" E 28° 39' 33.255" N	NW	CHAUKRI MUBARIK ABAD		366	DDA	No	Waterlogged area			Waterlogged area that needs to be cleaned









**Water bodies sites identified through satellite imagery by GSDL
DISTRICT - SOUTH**









Sl.No	SUB DIVISION	MVB_VIL_NM	MWARD_NM	DIST_NM	SUBDIV_NM	VILL_NM	M_KHASRA_R	M_KHASRA_N	TYPE	SUB_TYPE	DIST_NM_1	Long	Lat	Whether water body exist (Yes/No)	Present condition of water body in brief	Photograph of water body	Photograph of water body	Remarks	Ground Truthing Report
140	MEHRAULI	CHANDAN HOLA	BHATI	SOUTH	Mehrauli	CHANDAN HOLA	0	81	AGRICULTURE	AGRICULTURE	SOUTH	77° 10' 49.041" E	28° 28' 21.596" N	NO	N/A				NO WB
141	MEHRAULI	DERA MANDI	AYA NAGAR	SOUTH	Mehrauli	DERA MANDI	74	25	AGRICULTURE	AGRICULTURE	SOUTH	77° 9' 42.647" E	28° 26' 16.258" N	yes	good			pond in a private Farm House (Private Ownership).	PVT. OWNERSHIP
142	MEHRAULI	MEHRAULI	LADOSARAI	SOUTH	Mehrauli	MEHRAULI	0	512	AGRICULTURE	AGRICULTURE	SOUTH	77° 9' 41.168" E	28° 31' 5.296" N	No	N/A				NO WB
143	SAKET	LADHA SARAI	MEHRAULI	SOUTH	Saket	LADHA SARAI	0	92	WASTE LAND	GRAZING LAND	SOUTH	77° 11' 9.396" E	28° 31' 11.780" N	NO	Area is covered with soil, grass and trees			AS PER REVENUE RECORD KHASRA NO.92(07-18)OF LADHA SARAI VILLAGE IS IN THE NAME OF SARKAR	NO WB
144	SAKET	LADHA SARAI	MEHRAULI	SOUTH	Saket	LADHA SARAI	0	179	WASTE LAND	GRAZING LAND	SOUTH	77° 11' 0.676" E	28° 31' 1.087" N	YES	Water body with fountains			AS PER REVENUE RECORD KHASRA NO.179(08-9)OF LADHA SARAI VILLAGE IS IN THE NAME OF SARKAR	WB
145	SAKET	LADO SARAI	MALVIYA NAGAR	SOUTH	Saket	LADO SARAI	0	137	AGRICULTURE	AGRICULTURE	SOUTH	77° 11' 15.313" E	28° 31' 41.832" N	YES	Small water body surrounded by trees			AS PER REVENUE RECORD KHASRA NO.137(04-17)OF LADO SARAI VILLAGE IS IN THE NAME OF SARKAR	WB
146	SAKET	LADHA SARAI	MEHRAULI	SOUTH	Saket	LADHA SARAI	0	184	WASTE LAND	GRAZING LAND	SOUTH	77° 11' 6.711" E	28° 31' 2.827" N	No	Land Depression filled during rain & surrounded by			AS PER REVENUE RECORD KHASRA NO.184(24-0)OF LADHA SARAI VILLAGE IS IN THE NAME OF SARKAR	NO WB
147	SAKET	SAIDULAJAB	DEOLI	SOUTH	Saket	SAIDULAJAB	0	221	AGRICULTURE	AGRICULTURE	SOUTH	77° 11' 57.106" E	28° 30' 53.810" N	No	Water body has dried and area is covered with mudd,			AS PER REVENUE RECORD KHASRA NO.221(110-03)OF SAIDULAJAB VILLAGE IS IN THE NAME OF	NO WB









148	MEHRAULI	ZONA PUR	AYA NAGAR	SOUTH	Mehrauli	ZONA PUR	31	16	AGRICULTURE	AGRICULTURE	SOUTH	77° 8' 31.690" E	28° 27' 55.515" N	No	N/A			Forest Land	NO WB
149	MEHRAULI	ZONA PUR	AYA NAGAR	SOUTH	Mehrauli	ZONA PUR	32	10	AGRICULTURE	AGRICULTURE	SOUTH	77° 8' 33.025" E	28° 28' 0.206" N	No	N/A				NO WB
150	SAKET	CHATTARPUR	BHATI	SOUTH	Saket	CHHATERPUR	0	1545	AGRICULTURE	AGRICULTURE	SOUTH	77° 10' 27.438" E	28° 28' 42.179" N	No	Land covered with grass		AS PER REVENUE RECORD KHASRA NO.1545(04-16)OFCHHATERPUR VILLAGE IS IN THE NAME OF PRIVATE PERSON.		NO WB
151	MEHRAULI	FATEPUR BERI	BHATI	SOUTH	Mehrauli	FATEPUR BERI	0	1041	AGRICULTURE	AGRICULTURE	SOUTH	77° 10' 29.507" E	28° 27' 20.591" N	Yes	In bad condition			(Private Ownership).	PVT. OWNERSHIP
152	MEHRAULI	CHANDAN HOLA	BHATI	SOUTH	Mehrauli	CHANDAN HOLA	0	348	AGRICULTURE	AGRICULTURE	SOUTH	77° 11' 0.765" E	28° 28' 5.942" N	Yes	In bad condition			Jonar (Govt. Land). The old kh.no.is 160-161 & the new kh.no. is 348 . The kh.no. 160-161 are already exist in the list of 125	ALREADY EXISTS IN 1045 LIST
153	SAKET	MADAN GARHI	DEOLI	SOUTH	Saket	RAJPUR KHURD	0	176	AGRICULTURE	AGRICULTURE	SOUTH	77° 11' 37.451" E	28° 29' 23.878" N	Yes	small water body with low level of water exists		AS PER REVENUE RECORD KHASRA NO.176(02-10)OF MADAN GARHI VILLAGE IS IN THE NAME OF SARKAR		WB
154	SAKET	SAHURPUR	BHATI	SOUTH	Saket	SAHURPUR	0	95	AGRICULTURE	AGRICULTURE	SOUTH	77° 11' 31.273" E	28° 28' 19.400" N	Yes	The water body is covered with invasive species of grass		AS PER REVENUE RECORD KHASRA NO.95(04-011)OF SAHURPUR VILLAGE IS IN THE NAME OF LAND &		WB
155	MEHRAULI	ZONA PUR	AYA NAGAR	SOUTH	Mehrauli	ZONA PUR	83	132	AGRICULTURE	AGRICULTURE	SOUTH	77° 9' 25.559" E	28° 27' 13.314" N	No	N/A				NO WB

156	MEHRAULI	ZONA PUR	AYA NAGAR	SOUTH	Mehrauli	ZONA PUR	82	21	AGRICULTURE	AGRICULTURE	SOUTH	77° 9' 9.348" E	28° 27' 14.689" N	No	N/A				NO WB
157	MEHRAULI	ZONA PUR	AYA NAGAR	SOUTH	Mehrauli	ZONA PUR	88	6	AGRICULTURE	AGRICULTURE	SOUTH	77° 9' 31.969" E	28° 27' 11.039" N	No	N/A				NO WB
158	SAKET	CHATTARPUR	AYA NAGAR	SOUTH	Saket	CHHATERPUR	0	1249	AGRICULTURE	AGRICULTURE	SOUTH	77° 9' 48.903" E	28° 29' 18.097" N	No	No water body exists, instead the area is covered with grass		AS PER REVENUE RECORD KHASRA NO.1249(04-06)OF CHATTARPUR VILLAGE IS IN THE NAME OF		NO WB
159	SAKET	MADAN GARHI	DEOLI	SOUTH	Saket	MAIDAN GHARI	0	424	FOREST	FOREST	SOUTH	77° 12' 14.919" E	28° 28' 47.670" N	No	Instead of large waterbody small pits at some places exists		AS PER REVENUE RECORD KHASRA NO.424(07-01)OF MAIDAN GARHI VILLAGE IS IN THE NAME OF PRIVATE PERSON		NO WB
160	SAKET	SAHURPUR	BHATI	SOUTH	Saket	SAHURPUR	0	364	WATER BODIE	TANKPOND LA	SOUTH	77° 12' 5.754" E	28° 27' 34.339" N	No	Plain land in rajvidhya kender		AS PER REVENUE RECORD KHASRA NO.364(38-00)OF SAHURPUR VILLAGE IS IN THE NAME OF PRIVATE PERSON		PVT. OWNERSHIP
161	SAKET	MADAN GARHI	DEOLI	SOUTH	Saket	MAIDAN GHARI	0	615	FOREST	FOREST	SOUTH	77° 12' 51.713" E	28° 29' 26.560" N	Yes	Small pits between the tree containg the rain water		AS PER REVENUE RECORD KHASRA NO.615(20-12)OF MAIDAN GARHI VILLAGE IS IN THE NAME OF SARKAR		WB
162	SAKET	SAT BERI	SAID UL AJAIB	SOUTH	Saket	SAT BERI	0	1127	AGRICULTURE	AGRICULTURE	SOUTH	77° 12' 48.629" E	28° 28' 16.983" N	Yes in boundry of School	The water body has shrinked and trees and malwa are found around it		AS PER REVENUE RECORD KHASRA NO.1127(99-12)OF SATBARI VILLAGE IS IN THE NAME OF SARKAR		WB in boundry of School
163	MEHRAULI	DERA MANDI	AYA NAGAR	SOUTH	Mehrauli	DERA MANDI	36	6	AGRICULTURE	AGRICULTURE	SOUTH	77° 8' 29.102" E	28° 26' 43.334" N	NO	N/A				NO WB

164	MEHRAULI	DERA MANDI	AYA NAGAR	SOUTH	Mehrauli	DERA MANDI	6	16	AGRICULTURE	AGRICULTURE	SOUTH	77° 8' 30.590" E	28° 26' 57.923" N	No	N/A				NO WB
165	MEHRAULI	DERA MANDI	AYA NAGAR	SOUTH	Mehrauli	DERA MANDI	25	16	AGRICULTURE	AGRICULTURE	SOUTH	77° 8' 29.878" E	28° 26' 48.870" N	No					NO WB
166	MEHRAULI	DERA MANDI	AYA NAGAR	SOUTH	Mehrauli	DERA MANDI	25	16	AGRICULTURE	AGRICULTURE	SOUTH	77° 8' 28.063" E	28° 26' 47.913" N	No	N/A				NO WB
167	MEHRAULI	DERA MANDI	AYA NAGAR	SOUTH	Mehrauli	DERA MANDI	24	12	AGRICULTURE	AGRICULTURE	SOUTH	77° 8' 33.763" E	28° 26' 49.688" N	No	NA			A deep hole in the forest area	NO WB
168	MEHRAULI	FATEPUR BERI	BHATI	SOUTH	Mehrauli	FATEPUR BERI	0	1157	AGRICULTURE	AGRICULTURE	SOUTH	77° 10' 22.752" E	28° 26' 53.167" N	No	NA				NO WB
169	MEHRAULI	DERA MANDI	AYA NAGAR	SOUTH	Mehrauli	DERA MANDI	0	750	ABADI	ABADI	SOUTH	77° 10' 26.259" E	28° 26' 3.749" N	No	NA				NO WB
170	SAKET	BHATI	BHATI	SOUTH	Saket	BHATI	0	1486	AGRICULTURE	AGRICULTURE	SOUTH	77° 11' 53.881" E	28° 26' 4.811" N	Yes	Natural drains with depth of 25 to 30 feet exist, malwa lying on		AS PER REVENUE RECORD KHASRA NO.1486(48-17)OF BHATTI VILLAGE IS IN THE NAME OF FOREST & (01-10)		PVT. OWNERSHIP
171	SAKET	BHATI	BHATI	SOUTH	Saket	BHATI	0	1879	AGRICULTURE	AGRICULTURE	SOUTH	77° 11' 31.768" E	28° 25' 28.685" N	No	No water body exists, area is covered with trees and grass		AS PER REVENUE RECORD KHASRA NO.1879(04-02)OF BHATTI VILLAGE IS IN THE NAME OF PRIVATE PERSON		PVT. OWNERSHIP

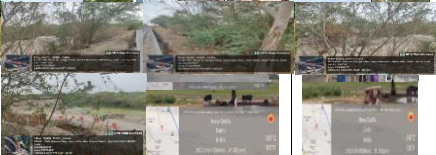







172	SAKET	ASOLA	BHATI	SOUTH	Saket	ASOLA	0	1753	FOREST	FOREST	SOUTH	77° 12' 40.620" E	28° 26' 22.088" N	Yes	The water body lies in the forest area of Asola wild life sancuary.		AS PER REVENUE RECORD KHASRA NO.1753(24-0)OF ASOLA VILLAGE IS IN THE NAME OF FOREST DEPARTMENT		WB
173	SAKET	BHATI	BHATI	SOUTH	Saket	BHATI	0	1911	WASTE LAND	GRAZING LANI	SOUTH	77° 13' 8.411" E	28° 26' 11.154" N	Yes	Small pond in forest boundary with very less water near Saniav		AS PER REVENUE RECORD KHASRA NO.1911(267-13)OF BHATTI VILLAGE IS IN THE NAME OF FOREST		WB
174	SAKET	DEOIL	SANGAM VIHAR	SOUTH	Saket	DEOIL	69	14	AGRICULTURE	AGRICULTURE	SOUTH	77° 13' 38.979" E	28° 29' 22.213" N	Yes	Pond near Asthal Mandir		AS PER REVENUE RECORD KHASRA NO.69/14(03-18)OF DEVLII VILLAGE IS IN THE NAME OF FOREST		WB
175	SAKET	DEOIL	SANGAM VIHAR WEST	SOUTH	Saket	DEOIL	84	0	FOREST	FOREST	SOUTH	77° 14' 36.633" E	28° 29' 1.902" N	Yes	Rain water waterbody found		AS PER REVENUE RECORD THERE I IS NO KHASRA NO. 84 IN VILLAGE DEVLII, COORDINATE VILLAGE IS IN		WB
176	SAKET	SAHURPUR	SAID UL AJAIB	SOUTH	Saket	SAHURPUR	0	522	FOREST	FOREST	SOUTH	77° 13' 21.819" E	28° 27' 37.527" N	No	No water body exists and the area is covered with mudd		AS PER REVENUE RECORD KHASRA NO.522(90-13)OF SAHURPUR VILLAGE IS IN THE NAME OF GRAM SARHA		NO WB
177	SAKET	ASOLA	BHATI	SOUTH	Saket	ASOLA	0	1781	FOREST	FOREST	SOUTH	77° 14' 33.930" E	28° 26' 17.167" N	Yes	Small pits of water in forest area of Asola wild life sancaury		AS PER REVENUE RECORD KHASRA NO.1781(300-00)OF ASOLA VILLAGE IS IN THE NAME OF FOREST		PIT (SMALL)
178	SAKET	ASOLA	BHATI	SOUTH	Saket	ASOLA	0	1783	FOREST	FOREST	SOUTH	77° 13' 47.682" E	28° 26' 21.282" N	Yes	Small pits of water in forest area		AS PER REVENUE RECORD KHASRA NO.1783(300-00)OFASOLA VILLAGE IS IN THE NAME OF FOREST	Same khasra nur	PIT (SMALL)
179	SAKET	ASOLA	BHATI	SOUTH	Saket	ASOLA	0	1783	FOREST	FOREST	SOUTH	77° 13' 51.199" E	28° 26' 17.199" N	Yes	Small pits of water in forest area		AS PER REVENUE RECORD KHASRA NO.1783(300-00)OFASOLA VILLAGE IS IN THE NAME OF FOREST	do	PIT (SMALL)









180	SAKET	ASOLA	BHATI	SOUTH	Saket	ASOLA	0	1783	FOREST	FOREST	SOUTH	77° 13' 59.651" E	28° 26' 10.558" N	Yes	Small pits of water in forest area		AS PER REVENUE RECORD KHASRA NO.1783(300-00)OFASOLA VILLAGE IS IN THE NAME OF FOREST	do	PIT (SMALL)
181	SAKET	ASOLA	BHATI	SOUTH	Saket	ASOLA	0	1787	FOREST	FOREST	SOUTH	77° 14' 57.143" E	28° 26' 10.047" N	Yes	Small pits of water in forest area of Asola wild life sancaury		AS PER REVENUE RECORD KHASRA NO.1787(138-05)OFASOLA VILLAGE IS IN THE NAME OF FOREST		PIT (SMALL)
182	SAKET	ASOLA	BHATI	SOUTH	Saket	ASOLA	0	1785	FOREST	FOREST	SOUTH	77° 14' 21.150" E	28° 26' 7.531" N	Yes	Small pond with very less water in forest area		AS PER REVENUE RECORD KHASRA NO.1785(180-06)OFASOLA VILLAGE IS IN THE NAME OF FOREST		WB
183	SAKET	SAT BERI	BHATI	SOUTH	Saket	SAT BERI	0	1096	AGRICULTURE	AGRICULTURE	SOUTH	77° 12' 31.899" E	28° 27' 56.745" N	Yes	The water body has shrinked and malwa is lying around the water body		AS PER REVENUE RECORD KHASRA NO.1096(04-13)OF SATBARI VILLAGE IS IN THE NAME OF LAND &		WB
184	SAKET	SAT BERI	BHATI	SOUTH	Saket	SAT BERI	0	1097	AGRICULTURE	AGRICULTURE	SOUTH	77° 12' 37.757" E	28° 27' 54.588" N	No	Rain water is collected the ground within boundry wall of Governme		AS PER REVENUE RECORD KHASRA NO.1097(13-08)OF SATBARI VILLAGE IS IN THE NAME OF LAND &		NO WB
185	SAKET	SAT BERI	BHATI	SOUTH	Saket	SAT BERI	0	1097	AGRICULTURE	AGRICULTURE	SOUTH	77° 12' 34.589" E	28° 27' 55.694" N	No	Rain water is collected the ground within boundry wall of Governme		AS PER REVENUE RECORD KHASRA NO.1097(13-08)OF SATBARI VILLAGE IS IN THE NAME OF LAND &	Same khasra number 1097 repeted at serial no.46 & 47	NO WB
186	SAKET	SAHURPUR	BHATI	SOUTH	Saket	SAHURPUR	0	486	WASTE LAND	GRAZING LAND	SOUTH	77° 12' 35.797" E	28° 27' 51.578" N	No	No water body exists (raj vidhya kender Sahurpur)		AS PER REVENUE RECORD KHASRA NO. 486(22-01)OF SAHURPUR VILLAGE IS IN THE NAME OF GRAM SARHA	do	NO WB
187	MEHRAULI	DERA MANDI	AYA NAGAR	SOUTH	Mehrauli	DERA MANDI	167	0	FOREST	FOREST	SOUTH	77° 11' 35.193" E	28° 24' 54.198" N	Yes	Good			Gram Sabha Land	WB

188	SAKET	ASOLA	BHATI	SOUTH	Saket	ASOLA	0	1761	FOREST	FOREST	SOUTH	77° 13' 16.246" E	28° 26' 32.079" N	No	No water body exists, area is covered with trees and grass in boundry		AS PER REVENUE RECORD KHASRA NO.1761(257-04)OF ASOLA VILLAGE IS IN THE NAME OF FOREST		NO WB
189	HAUZ KHAS	ADHCHINI	MALVIYA NAGAR	SOUTH	HAUZ KHAS	ADHCHINI	0	132	AGRICULTURE	AGRICULTURE	SOUTH	77° 11' 31.258" E	28° 32' 0.855" N	YES	1 THE AREA OF THIS WATER BODY IS SURROUNDED BY			NO.132 (04-01)OF ADCHINI VILLAGE IS IN	WB
190	SAKET	CHATTARPUR	CHHATARPUR	SOUTH	Saket	CHHATERPUR	0	1133	AGRICULTURE	AGRICULTURE	SOUTH	77° 9' 59.590" E	28° 29' 40.567" N	No	No water body,area is covered with grass		AS PER REVENUE RECORD KHASRA NO.1133(04-06)OF CHATTARPUR VILLAGE IS IN THE NAME OF		NO WB
191	MEHRAULI	MEHRAULI	KISHANGARH	SOUTH	Mehrauli	LADHA SARAI	0	422/161	AGRICULTURE	AGRICULTURE	SOUTH	77° 10' 18.945" E	28° 31' 30.874" N	No	NA				NO WB
192	MEHRAULI	MEHRAULI	KISHANGARH	SOUTH	Mehrauli	MEHRAULI	46	19	AGRICULTURE	AGRICULTURE	SOUTH	77° 9' 26.926" E	28° 30' 43.300" N	Yes	Good			Private Pond (Private Ownership).	PVT. OWNERSHIP
193	MEHRAULI	MEHRAULI	KISHANGARH	SOUTH	Mehrauli	MEHRAULI	93	13	AGRICULTURE	AGRICULTURE	SOUTH	77° 9' 16.727" E	28° 30' 5.224" N	No	N/A			Private property, swimming pool, private pond	PVT. OWNERSHIP
194	MEHRAULI	MEHRAULI	KISHANGARH	SOUTH	Mehrauli	MEHRAULI	40	2	AGRICULTURE	AGRICULTURE	SOUTH	77° 8' 14.405" E	28° 30' 49.351" N	No	N./A			Private Property	PVT. OWNERSHIP

Water bodies sites identified through satellite imagery by GSDL














DISTRICT - SOUTH EAST









S. No.	Wetland Name	Geographical Coordinates (Latitude and Longitude of the centre of the Wetlands)	Sub Division	Village	Area in (ha)	Khasra No/Areas	Whether falls within category of regulated wetlands as per Wetlands Rules	Land owner ships	Present condition of the water body in brief	Photograph of water body	Photograph of water body	Photograph of water body	Ground Truthing Report
195	KILOKARI	77° 16' 4.265" E 28° 34' 48.597" N	Defence Colony	KILOKARI		602(12-5)		DDA	As per geo-coordinate the land is under DDA. At site no water body exist.				
196	KILOKARI	77° 16' 14.604" E 28° 34' 47.944" N	Defence Colony	KILOKARI		597(0-15), 598(0-17), 599(3-9),		DDA	As per geo-coordinate the land is under DDA. At site no water body				
197	KHIZARA BAD	77° 16' 54.273" E 28° 34' 42.069" N	Defence Colony	KHIZARA BAD		375(103-9)		DDA	As per geo coordinates, no water body exist . It is the part of Yamuna				
198	KHIZARA BAD	77° 17' 15.219" E 28° 35' 13.562" N	Defence Colony	KHIZARA BAD		19/3 (33-6) 19/4MIN (19-5) VILLAGE CHAK CHILLA		DDA	As per geo coordinates, no water body exist . It is the part of Yamuna river front.Agriculture is doing at the site.				
199	NIZAMUDDIN	77° 14' 36.526" E 28° 35' 45.799" N	Defence Colony	KILOKARI				DDA NAZUL LAND	As per geo-coordinate the land is under DDA(NAZUL). At site no water body exist				
200	LAJPAT NAGAR	77° 14' 56.287" E 28° 34' 25.019" N	Defence Colony	KILOKARI		NA		DDA NAZUL LAND	As per geo-coordinate the land is under DDA(NAZUL). At site no water body exist.				
201	SRI NIWASPURI	77° 16' 43.469" E 28° 33' 2.449" N	Sarita Vihar	JASOLA		60	No comments being list has been provided by the higher	DJB	Location is inside the DJB Plant Okhla (project name 564MLD WWTP Okhla)				The proposal to established water body may be considered after proper cousultaion with concerned technical officers.
202	HARKESH NAGAR	77° 16' 27.262" E 28° 32' 54.761" N	kalkaji	BAHAPUR		68/2	No comments being list has been provided by the higher	Govt. Land	Location is inside the IIIT College				The proposal to established water body may be considered after proper cousultaion with concerned technical officers.















203	PUL PEHLAD	77° 16' 43.851" E 28° 30' 9.322" N	kalkaji	TUGLAKA BAD				691 shows an land having some garbage on the As per the geo coordinated the location falls inside the NTPC Eco Park				
204	MADANPUR KHADAR	77° 19' 36.177" E 28° 31' 21.882" N	Sarita Vihar	AALI			No comments being list has been provided by the higher authoroty.	NTPC				The location falls inside the NTPC Eco Park. Security personnel not allowed to enter the premises. So the current photos of the site cannot be taken.
205	MEETHEYPUR	77° 19' 43.271" E 28° 30' 4.399" N	Sarita Vihar	MOLAR BAND		807	No comments being list has been	Heavy Buillt up area, area falls in an unauthorised colonv of				The proposal to established water body may be considered after proper cousultaion with concerned technical
206	BADAR PUR	77° 18' 5.284" E 28° 30' 21.650" N	Sarita Vihar	BADARP UR		24//21(04- 00)	No comments being list has been	Pond exists. Some unauthories Jhuggi's are situated on the				The proposal to established water body may be considered after proper cousultaion with concerned technical
207	BADAR PUR	77° 18' 4.641" E 28° 30' 22.806" N	Sarita Vihar	BADARP UR		24//21(04- 00)	No comments being list has been	Pond exists. Some unauthories Jhuggi's are situated on the				The proposal to established water body may be considered after proper cousultaion with concerned technical
208	BADAR PUR	77° 18' 4.634" E 28° 30' 23.413" N	Sarita Vihar	BADARP UR		24//21(04- 00)	No comments being list has been	Pond exists. Some unauthories Jhuggi's are situated on the				The proposal to established water body may be considered after proper cousultaion with concerned technical
209	BADAR PUR	77° 18' 4.056" E 28° 30' 24.914" N	Sarita Vihar	BADARP UR		24//20(04- 16)	No comments being list has been provided by	Pond exists. Some unauthories Jhuggi's are situated on the bank of water				The proposal to established water body may be considered after proper cousultaion with concerned technical officers
210	MEETHEYPUR	77° 19' 10.654" E 28° 29' 37.972" N	Sarita Vihar	MEETHA PUR		287, 288, 298, 297	No comments being list has been provided by	This is an open ground where some rain water, garbage dump from nearby colonies				The proposal to established water body may be considered after proper cousultaion with concerned technical officers
211	OKHLA	77° 17' 9.905" E 28° 32' 58.875" N	Sarita Vihar	JASOLA		54	No comments being list has been provided by the higher	Location is inside the DJB Plant Okhla (project name 564MLD WWTP Okhla)				The proposal to established water body may be considered after proper cousultaion with concerned technical officers.

Water bodies sites identified through satellite imagery by GSDL



DISTRICT - SOUTH WEST

Sl.No	MVB_VIL_NM	MWARD_NM	DIST_NM	SUBDIV_NM	VILL_NM	M_KHASRA_R	M_KHASRA_N	TYPE	SUB_TYPE	DIST_NM_1	Long	Lat	Whether water body exist (Yes/No)	Present condition of water body in brief	Photograph of water body	Photograph of water body	Remarks	Ground Truthing Report
212	JHULJHULI	CHHAWLA	SOUTH WEST	NAJAFGARH	JHULJHULI	23	17	WASTE LAND	GRAZING LAND	SOUTH WEST	76° 54' 34.360" E	28° 32' 13.356" N	Not a Water Body as per Revenue record	Storage of Water in Pit	NA		Gram Sabha 17/2 (2-16)	Pit, wet
213	JHARODA KALAN	DICHAON KALAN	SOUTH WEST	NAJAFGARH	JHARODAKALAN	0	155	ABADI	ABADI	SOUTH WEST	76° 57' 0.237" E	28° 39' 1.739" N	Not a Water Body as per Revenue record	Non-Cultivated Land. No Water Body Present	NA		Gram Sabha Abadi Deh 155/2 (22-15)	No WB
214	JHARODA KALAN	DICHAON KALAN	SOUTH WEST	NAJAFGARH	JHARODAKALAN	37	20	AGRICULTURE	AGRICULTURE	SOUTH WEST	76° 56' 48.861" E	28° 38' 3.391" N	Not a Water Body as per Revenue record	Storage of Water in Pit	NA		Gram Sabha (4-16)	Pit
215	KHARKHJARI JATMAL	CHHAWLA	SOUTH WEST	NAJAFGARH	KHARKHJARI JATMAL	25	8	AGRICULTURE	AGRICULTURE	SOUTH WEST	76° 56' 49.912" E	28° 34' 32.066" N	NOT A WATER BODY AS PER REVENUE RECORD	NON CULTIVATED LAND	NA		makbooja kumaran/sarkar dault madar	No WB
216	KHARKHARI NAHAR	NANGLI SAKRAV	SOUTH WEST	NAJAFGARH	KHARKHARINAHAR	20	16	AGRICULTURE	AGRICULTURE	SOUTH WEST	76° 57' 32.551" E	28° 34' 56.709" N	Not a Water Body as per Revenue record	Non-Cultivated Land. No Water Body Present	NA		Gram Sabha (4-16)	No WB
217	CHHAWLA	CHHAWLA	SOUTH WEST	NAJAFGARH	CHHAWLA	7	27	WATER BODIES	TANKPOND LAKE	SOUTH WEST	76° 59' 58.342" E	28° 34' 21.095" N	As per revenue records, it is a waterbody	Non-Cultivated Land. No Water Body Present. AS per visit Jhord does not exist and trees & plant inside johad. boundry wall exists. repair	NA		exists and trees & plant inside johad. boundry wall exists. repair	WB, Rev. Record
218	AMBARHAI	MATIALA	SOUTH WEST	NAJAFGARH	AMBARHAI	46	17	AGRICULTURE	AGRICULTURE	SOUTH WEST	77° 2' 50.090" E	28° 34' 12.755" N	NO	Jhord does not exist, agricultr on said land and johad			Revenue Record no Jhord exist and ownership is	Agriculture land
219	KAKROLA	KAKRAULA	SOUTH WEST	NAJAFGARH	KAKROLA	0	192	WATER BODIES	TANKPOND LAKE	SOUTH WEST	77° 1' 12.103" E	28° 36' 26.977" N	YES	encroached by houses exist at Khasra No.192.			As per revenue record year 2003-04, Small	WB
220	TOGANPUR	MATIALA	SOUTH WEST	NAJAFGARH	TOGANPUR	4	10	WASTE LAND	BARREN LAND	SOUTH WEST	77° 2' 54.749" E	28° 35' 16.618" N	NO	As per visit Jhord does not exist, area is surrounded with wall of			As per Revenue Record no Jhord exist and gramsabha	No WB
221	MASUDABAD	ROSHANPURA	SOUTH WEST	NAJAFGARH	MASUDABAD	0	542	AGRICULTURE	AGRICULTURE	SOUTH WEST	77° 0' 43.915" E	28° 36' 53.741" N	Not a Water Body as per Revenue record	Non-Cultivated Land. No Water Body Present	NA		private build up	No WB
222	UJWA	KHERA	SOUTH WEST	NAJAFGARH	UJWA	0	143	WATER BODIES	WELL	SOUTH WEST	76° 54' 45.956" E	28° 34' 10.031" N	Not a Water Body as per Revenue record	Non-Cultivated Land. No Water Body Present. And Pucca Structure	NA		Gram Sabha Rasta	No WB

223	GUMAN HERA	CHHAWLA	SOUTH WEST	NAJAFGAR H	GUMANHERA	61	3	AGRICULTURE	AGRICULTURE	SOUTH WEST	76° 54' 55.069" E	28° 31' 49.202" N	NOT A WATER BODY AS PER REVENUE RECORD	Non cultivated land , no water body.	NA		No water body exists.	No WB
224	KHERKHARI RHOND	CHHAWLA	SOUTH WEST	NAJAFGAR H	KHERKHARI RHOND	11	17	AGRICULTURE	AGRICULTURE	SOUTH WEST	76° 56' 38.446" E	28° 33' 38.272" N	NOT A WATER BODY AS PER REVENUE RECORD	Non cultivated land , no water body.	NA		GRAM SABHA	No WB
225	DAULATPUR	CHHAWLA	SOUTH WEST	NAJAFGAR H	DAULATPUR	8	14	AGRICULTURE	AGRICULTURE	SOUTH WEST	76° 57' 39.438" E	28° 33' 2.001" N	NOT A WATER BODY AS PER REVENUE RECORD	Non cultivated land , no water body.	NA		GRAM SABHA LAND	No WB
226	SHIKARPUR	CHHAWLA	SOUTH WEST	NAJAFGAR H	SHIKARPUR	59	7	AGRICULTURE	AGRICULTURE	SOUTH WEST	76° 56' 23.911" E	28° 31' 6.737" N	NOT A WATER BODY AS PER REVENUE RECORD	CULTIVATED LAND, NO WATER BODY.	NA		AGRICULTURE	No WB
227	SHIKARPUR	CHHAWLA	SOUTH WEST	NAJAFGAR H	SHIKARPUR	20	13	AGRICULTURE	AGRICULTURE	SOUTH WEST	76° 56' 48.317" E	28° 32' 2.785" N	NOT A WATER BODY AS PER REVENUE RECORD	CUTIVATED LAND .	NA		AGRICULTURE	No WB
228	GUMAN HERA	CHHAWLA	SOUTH WEST	NAJAFGAR H	GUMANHERA	34	16	AGRICULTURE	AGRICULTURE	SOUTH WEST	76° 55' 14.404" E	28° 32' 20.921" N	NOT A WATER BODY AS PER REVENUE RECORD	PIT WITH NO WATER.	NA		AGRICULTURE	No WB
229	JAFARPUR KALAN	KHERA	SOUTH WEST	NAJAFGAR H	JAFARPUR KALAN	0	282	WATER BODIES	TANKPOND LAKE	SOUTH WEST	76° 54' 19.020" E	28° 35' 36.277" N	Not a Water Body as per Revenue record	Non-Cultivated Land. No Water Body Present	NA		Gram Sabha chargah 282 min (2-12)	No WB
230	JAFARPUR KALAN	KHERA	SOUTH WEST	NAJAFGAR H	JAFARPUR KALAN	0	518	WATER BODIES	TANKPOND LAKE	SOUTH WEST	76° 55' 12.641" E	28° 35' 33.615" N	Not a Water Body as per Revenue record	Storage of Water in Pit	NA		Gram Sabha Rastajat (6-11) 4/1(2-15)	Pit
231	SAMSSPUR KHALSA	KHERA	SOUTH WEST	NAJAFGAR H	SAMSSPUR KHALSA	57	4	AGRICULTURE	AGRICULTURE	SOUTH WEST	76° 53' 46.274" E	28° 34' 26.603" N	Not a Water Body as per Revenue record	Storage of Water in Pit	NA		Gram Sabha 4/2(2-3) private	Pit
232	SAMSSPUR KHALSA	KHERA	SOUTH WEST	NAJAFGAR H	SAMSSPUR KHALSA	30	9	AGRICULTURE	AGRICULTURE	SOUTH WEST	76° 54' 32.577" E	28° 35' 3.790" N	Not a Water Body as per Revenue record	Non-Cultivated Land. No Water Body Present. And Non-cultivated	NA		Gram Sabha (4-12)	No WB
233	MITRAON	KHERA	SOUTH WEST	NAJAFGAR H	MITRAON	42	6	AGRICULTURE	AGRICULTURE	SOUTH WEST	76° 55' 42.899" E	28° 36' 40.510" N	Not a Water Body as per Revenue record	Non-cultivated Land. No Water Body Present.	NA		Private Agri Land	No WB
234	JAFARPUR KALAN	KHERA	SOUTH WEST	NAJAFGAR H	JAFARPUR KALAN	0	771	AGRICULTURE	AGRICULTURE	SOUTH WEST	76° 55' 40.656" E	28° 35' 14.457" N	Not a Water Body as per Revenue record	Non-cultivated Land. No Water Body Present	NA		Gram Sabha(2-17)	No WB
235	JAFARPUR KALAN	KHERA	SOUTH WEST	NAJAFGAR H	JAFARPUR KALAN	0	781	WATER BODIES	TANKPOND LAKE	SOUTH WEST	76° 55' 26.101" E	28° 35' 14.873" N	Not a Water Body as per Revenue record	Storage of Water in Pit	NA		Gram Sabha (4-16)	Pit
236	KHERA DABAR	KHERA	SOUTH WEST	NAJAFGAR H	KHERADABAR	29	19	AGRICULTURE	AGRICULTURE	SOUTH WEST	76° 56' 10.425" E	28° 34' 36.995" N	Not a Water Body as per Revenue record	Land. No Water Body Present	NA		19/1 (1-10) Private 19/2 (3-6) Gram Sabha	No WB
237	MUNDELA KALAN	KHERA	SOUTH WEST	NAJAFGAR H	MUNDELA KALAN	22	8	AGRICULTURE	AGRICULTURE	SOUTH WEST	76° 53' 34.148" E	28° 36' 32.319" N	Not a Water Body as per Revenue record	Storage of Water in Pit as per visitu	NA		Not Found	Pit
238	NASIRPUR	SAGARPUR WES	SOUTH WEST	NAJAFGAR H	NASIRPUR	0	365	ABADI	ABADI	SOUTH WEST	77° 5' 37.795" E	28° 36' 10.424" N	NO	Non-cultivated land as per visitu jhord exists and area is surrounded		Revenue record no Jhord exists	Wall, DDA	

239	GALIB PUR	KHERA	SOUTH WEST	NAJAFGAR H	GALIBPUR	19	3	AGRICULTURE	AGRICULTURE	SOUTH WEST	76° 52' 28.088" E	28° 32' 0.811" N	Not a Water Body as per Revenue record	Storage of Water in Pit	NA		3 min (4-16) Gram Sabha	Pit
240	GALIB PUR	CHHAWLA	SOUTH WEST	NAJAFGAR H	GALIBPUR	5	17	WASTE LAND	GRAZING LAND	SOUTH WEST	76° 52' 43.367" E	28° 32' 14.246" N	Not a Water Body as per Revenue record	Storage of Water in Pit	NA		Gram Sabha	Pit
241	RAWTA	CHHAWLA	SOUTH WEST	NAJAFGAR H	RAWTA	35	6	AGRICULTURE	AGRICULTURE	SOUTH WEST	76° 53' 45.308" E	28° 31' 7.730" N	NOT A WATER BODY AS PER REVENUE RECORD	CULTIVATED LAND, NO WATER BODY AT SITE.	NA		AGRICULTURE	No WB
242	RAWTA	CHHAWLA	SOUTH WEST	NAJAFGAR H	RAWTA	75	49	AGRICULTURE	AGRICULTURE	SOUTH WEST	76° 54' 19.023" E	28° 31' 16.688" N	NOT A WATER BODY AS PER REVENUE RECORD	Non cultivated land, no water body.	NA		AGRICULTURE	No WB
243	RAWTA	CHHAWLA	SOUTH WEST	NAJAFGAR H	RAWTA	5	24	AGRICULTURE	AGRICULTURE	SOUTH WEST	76° 54' 9.626" E	28° 31' 40.357" N	As per revenue records, it is a waterbody	WATER BODY EXISTS.	NA		WATER BODY EXISTS.	WB, Rev. Record
244	RAWTA	CHHAWLA	SOUTH WEST	NAJAFGAR H	DEORALA	2	22	AGRICULTURE	AGRICULTURE	SOUTH WEST	76° 54' 15.452" E	28° 30' 51.446" N	NOT A WATER BODY AS PER REVENUE RECORD	Non cultivated land, no water body.	NA		AGRICULTURE	No WB
245	RAWTA	CHHAWLA	SOUTH WEST	NAJAFGAR H	RAWTA	31	19	AGRICULTURE	AGRICULTURE	SOUTH WEST	76° 54' 29.017" E	28° 31' 4.395" N	NOT A WATER BODY AS PER REVENUE RECORD	CULTIVATED LAND, FILLED WITH WATER.	NA		AGRICULTURE	No WB
246	CHHAWLA	CHHAWLA	SOUTH WEST	NAJAFGAR H	CHHAWLA	25	25	AGRICULTURE	AGRICULTURE	SOUTH WEST	76° 59' 34.204" E	28° 33' 43.914" N	NOT A WATER BODY AS PER REVENUE RECORD	PVT OWNERSHIP OF LAND, NO WATER BODY.	NA		PVT OWNERSHIP	No WB
247	KNAGAN HERI	CHHAWLA	SOUTH WEST	NAJAFGAR H	KNAGAN HERI	45	10	WASTE LAND	GRAZING LAND	SOUTH WEST	76° 58' 46.616" E	28° 32' 32.480" N	As per revenue records, it is a waterbody	Currently filled with grabage and waste water	NA		WASTE LAND, GRAZING LAND.	WB, Rev. Record
248	KNAGAN HERI	CHHAWLA	SOUTH WEST	NAJAFGAR H	KNAGAN HERI	54	10	AGRICULTURE	AGRICULTURE	SOUTH WEST	76° 58' 57.820" E	28° 32' 22.545" N	NOT A WATER BODY AS PER REVENUE RECORD	CULTIVATED LAND.	NA		AGRICULTURE	No WB
249	KNAGAN HERI	CHHAWLA	SOUTH WEST	NAJAFGAR H	KNAGAN HERI	0	311	ABADI	ABADI	SOUTH WEST	76° 59' 33.344" E	28° 32' 43.103" N	As per revenue records, it is a waterbody	Currently filled with grabage and waste water	UNDER RENOVATION AS PER NGT DIRECTIONS.		CORRECTED AS KHASRA NO. 111 INSTEAD OF	WB, Rev. Record
250	KNAGAN HERI	CHHAWLA	SOUTH WEST	NAJAFGAR H	KNAGAN HERI	32	1	WASTE LAND	GRAZING LAND	SOUTH WEST	76° 59' 34.918" E	28° 32' 43.375" N	As per revenue records, it is a waterbody	GRAZING LAND	WATER ACCUMULATED DUE TO PERSISTENT		GRAZING LAND.	WB, Rev. Record
251	POCHANPUR	NANGLI SAKRAV	SOUTH WEST	NAJAFGAR H	POCHANPUR	8	6	AGRICULTURE	AGRICULTURE	SOUTH WEST	77° 2' 27.468" E	28° 34' 7.799" N	NO	AS per visit no Jhord exits, DDA Flat exists		As per Revenue Record no Jhord exist and ownership is	Built up	
252	BHARTHAL	BIJWASAN	SOUTH WEST	NAJAFGAR H	BHARTHAL	48	12	AGRICULTURE	AGRICULTURE	SOUTH WEST	77° 2' 30.957" E	28° 32' 37.968" N	NOT A WATER BODY AS PER REVENUE RECORD	CULTIVATED LAND/ AGRICULTURE	Sarkar Daulatmadar (DDA)		Sarkar Daulatmadar (DDA)	No WB

253	BIJWASAN	BIJWASAN	SOUTH WEST	NAJAFGARH	BIJWASAN	13	11	AGRICULTURE	AGRICULTURE	SOUTH WEST	77° 2' 42.378" E	28° 32' 27.380" N	NOT A WATER BODY AS PER REVENUE RECORD	PIT WITHOUT WATER.	Sarkar Daulatmadar		Sarkar Daulatmadar	No WB
254	DHOOLSIRAS	BIJWASAN	SOUTH WEST	NAJAFGARH	DHOOLSIRAS	40	15	AGRICULTURE	AGRICULTURE	SOUTH WEST	77° 2' 14.275" E	28° 33' 26.104" N	NO	As per visit no jhord exits and dda park is on the site			Revenue record no jhord exist and ownership is	Park
255	BIJWASAN	BIJWASAN	SOUTH WEST	NAJAFGARH	BIJWASAN	57	24	AGRICULTURE	AGRICULTURE	SOUTH WEST	77° 1' 57.415" E	28° 32' 4.698" N	NOT A WATER BODY AS PER REVENUE RECORD	TEMPLE PRESENT AT SITE , NO WATER BODY.	NA		PUCCA STRUCTURE PRESENT.	Built up
256	BHARTHAL	BIJWASAN	SOUTH WEST	NAJAFGARH	BHARTHAL	62	5	AGRICULTURE	AGRICULTURE	SOUTH WEST	77° 3' 14.358" E	28° 32' 30.738" N	As per revenue	WATER BODY EXISTS.	FILLED WITH WATER.		Sarkar Daulatmadar (DDA)	WB
257	SUREHRA	KHERA	SOUTH WEST	NAJAFGARH	SUREHRA	76	8	AGRICULTURE	AGRICULTURE	SOUTH WEST	76° 55' 35.862" E	28° 34' 33.044" N	Not a Water Body as per Revenue record	Non-Cultivated Land. No Water Body Present	NA		Gram Sabha Gaus hala	No WB
258	MITRAON	KHERA	SOUTH WEST	NAJAFGARH	MITRAON	75	13	AGRICULTURE	AGRICULTURE	SOUTH WEST	76° 56' 13.464" E	28° 36' 18.735" N	Not a Water Body as per Revenue record	Storage of Water in Pit	NA		Private Agri Land	Pit
259	POCHANPUR	NANGLI SAKRAV	SOUTH WEST	NAJAFGARH	POCHANPUR	19	7	AGRICULTURE	AGRICULTURE	SOUTH WEST	77° 2' 24.820" E	28° 33' 48.258" N	NO	As per visit no jhord exits and area is surrounded by DDA walls			Revenue record no jhord exist and ownership is of land and	Walls, DDA
260	POCHANPUR	NANGLI SAKRAV	SOUTH WEST	NAJAFGARH	AMBARHAI	45	18	AGRICULTURE	AGRICULTURE	SOUTH WEST	77° 2' 35.910" E	28° 34' 13.464" N	NO	As per visit no jhord exits and area is covered with tree and grass			Revenue record no jhord exist and ownership is of land and	No WB
261	DECHAON KALAN	DICHAON KALAN	SOUTH WEST	NAJAFGARH	DECHAON KALAN	98	22	AGRICULTURE	AGRICULTURE	SOUTH WEST	76° 59' 31.345" E	28° 38' 48.468" N	Not a Water Body as per Revenue record	Non-Cultivated Land. No Water Body Present	NA		Private Agri Land	No WB
262	GUMAN HERA	CHHAWLA	SOUTH WEST	NAJAFGARH	GUMANHERA	73	16	AGRICULTURE	AGRICULTURE	SOUTH WEST	76° 55' 25.768" E	28° 31' 23.317" N	NOT A WATER BODY AS PER REVENUE RECORD	CUTIVATED LAND .	IRRIGATED WITH WATER PRESENT.		AGRICULTURE.	No WB
263	POCHANPUR	NANGLI SAKRAV	SOUTH WEST	NAJAFGARH	POCHANPUR	2	21	AGRICULTURE	AGRICULTURE	SOUTH WEST	77° 2' 29.725" E	28° 34' 12.534" N	NO	As per visit no jhord exits and there is dda park surrounded by			As per Revenue Record no Jhord exist and ownership is	Park
264	DECHAON KALAN	MUNDAKA	SOUTH WEST	NAJAFGARH	DECHAON KALAN	26	25	AGRICULTURE	AGRICULTURE	WEST	76° 59' 27.510" E	28° 38' 58.332" N	Not a Water Body as per Revenue record	Storage of Water in Pit	NA		Gram Sabha Rasta 4-16	Pit
265	NAWADA MAZARA HASTAL	NAWADA	SOUTH WEST	PATEL NAGAR	NAWADA HASTAL	0	186	ABADI	ABADI	WEST	77° 1' 56.128" E	28° 37' 14.232" N	NO	Jhor was found, area is densely populated and			Revenue Record the land is Private and Chakbandi	Pvt. Land

266	HASTSAL	VIKAS PURI	SOUTH WEST	PATEL NAGAR	HASTSAL	55	18	WATER BODIES	TANKPOND LAKE	WEST	77° 3' 15.660" E	28° 37' 49.469" N	NO	AS per visit no Jhord was found, area is basically Kheda Park and densely populated		as per Revenue Record Jhord exist and ownership is of gram sabha	Parl
267	HASTSAL	VIKAS PURI	SOUTH WEST	PATEL NAGAR	HASTSAL	77	7	AGRICULTURE	AGRICULTURE	WEST	77° 3' 17.727" E	28° 37' 32.554" N	NO	As per visit no Jhord exists. However, encroached by Temporary huts, Temple and covered with debris.		as per Revenue Record no Jhord exists	Temple













Water bodies sites identified through satellite imagery by GSDL
DISTRICT - WEST


Sl.No	MVB_VIL_NM	MWARD_NM	DIST_NM	SUBDIV_NM	VILL_NM	M_KHASRA_RA_R	M_KHASRA_N	TYPE	SUB_TYPE	DIST_NM_	Long	Lat	Ground Truthing Report
268	BAKKAR WALA	HASTSAL	WEST	PUNJABI BA	BAKKARWALA	58	8	AGRICULTURE	AGRICULTURE	WEST	77° 0' 24.799" E	28° 39' 13.143" N	Private Land
269	BAPROLA	HASTSAL	WEST	PUNJABI BA	BAPROLA	13	14	WATER BODIES	WELL	WEST	77° 0' 37.611" E	28° 38' 51.982" N	Private Land
270	BAKKAR WALA	MUNDAKA	WEST	PUNJABI BA	BAKKARWALA	34	4	AGRICULTURE	AGRICULTURE	WEST	77° 0' 26.400" E	28° 39' 44.241" N	Acquired Land
271	BAKKAR WALA	MUNDAKA	WEST	PUNJABI BA	BAKKARWALA	29	11	AGRICULTURE	AGRICULTURE	WEST	77° 0' 31.750" E	28° 39' 50.266" N	Acquired Land
272	BAKKAR WALA	MUNDAKA	WEST	PUNJABI BA	BAKKARWALA	30	14	AGRICULTURE	AGRICULTURE	WEST	77° 0' 27.064" E	28° 39' 50.860" N	Acquired Land
273	BAKKAR WALA	MUNDAKA	WEST	PUNJABI BA	BAKKARWALA	15	20	AGRICULTURE	AGRICULTURE	WEST	77° 0' 20.271" E	28° 39' 57.741" N	Private Land
274	JAFARPUR URF HI	MUNDAKA	WEST	PUNJABI BA	JAFARPUR URF HIRAN KUDNA	0	618	AGRICULTURE	AGRICULTURE	WEST	77° 0' 12.900" E	28° 40' 3.852" N	Private Land
275	TIKARIKALAN	MUNDAKA	WEST	PUNJABI BA	TIKARI KALAN	0	479	AGRICULTURE	AGRICULTURE	WEST	76° 58' 54.586" E	28° 41' 14.081" N	Alloted to DTDC
276	TIKARIKALAN	MUNDAKA	WEST	PUNJABI BA	TIKARI KALAN	53	2	AGRICULTURE	AGRICULTURE	WEST	76° 57' 30.629" E	28° 41' 5.236" N	Private Land
277	TIKARIKALAN	MUNDAKA	WEST	PUNJABI BA	TIKARI KALAN	33	8	AGRICULTURE	AGRICULTURE	WEST	76° 57' 34.316" E	28° 41' 12.545" N	Private Land

278	TIKARIKALAN	MUNDAKA	WEST	PUNJABI BAGH	TIKARI KALAN	81	22	AGRICULTURE	AGRICULTURE	WEST	76° 57' 30.099" E	28° 40' 28.022" N	Private Land
279	BAKKAR WALA	HASTSAL	WEST	PUNJABI BAGH	BAKKARWALA	63	11	AGRICULTURE	AGRICULTURE	WEST	77° 1' 9.707" E	28° 39' 21.154" N	Goan sabha handed over to DDA
280	BAKKAR WALA	HASTSAL	WEST	PUNJABI BAGH	BAKKARWALA	46	21	AGRICULTURE	AGRICULTURE	WEST	77° 0' 55.809" E	28° 39' 25.896" N	Private Land
281	BAKKAR WALA	HASTSAL	WEST	PUNJABI BAGH	BAKKARWALA	45	25	AGRICULTURE	AGRICULTURE	WEST	77° 1' 17.794" E	28° 39' 25.317" N	Gaon sabha handed over to DDA
282	MUNDKA	MUNDAKA	WEST	PUNJABI BAGH	JAFARPUR URF HIRAN KUDNA	0	495	AGRICULTURE	AGRICULTURE	WEST	77° 0' 28.425" E	28° 40' 32.899" N	Private Land
283	NILOTHI	QUAMMRUD DIN NAGAR	WEST	PUNJABI BAGH	NILOTHI	15	23	AGRICULTURE	AGRICULTURE	WEST	77° 4' 19.942" E	28° 39' 14.848" N	Acquired Land
284	PEERA GARHI	PASCHIM VIHAR NORTH	WEST	PUNJABI BAGH	PEERA GARHI	0	284	WASTE LAND	GRAZING LAND	WEST	77° 5' 45.592" E	28° 40' 55.769" N	Acquired Land
285	NANGLOI JAT	SULTANPURI SOUTH	WEST	PUNJABI BAGH	NANGLOI JAT	6	16	AGRICULTURE	AGRICULTURE	WEST	77° 4' 1.052" E	28° 41' 14.073" N	Private Land
286	MADI PUR	PUNJABI BAGH	WEST	PUNJABI BAGH	MADI PUR	0	668	AGRICULTURE	AGRICULTURE	WEST	77° 7' 29.425" E	28° 40' 20.303" N	Acquired Land
287	BAKKAR WALA	HASTSAL	WEST	PUNJABI BAGH	BAKKARWALA	57	7	AGRICULTURE	AGRICULTURE	WEST	77° 0' 15.245" E	28° 39' 13.775" N	Private Land
288	SHADIPUR	PUSA	WEST	PATEL NAGAR	SHADIPUR	0	0	TRANSPORT	ROAD WORKING	WEST	77° 9' 50.887" E	28° 38' 26.200" N	There is no mention khasra no.
289		PUSA	WEST	PATEL NAGAR	SHADIPUR	0	0	FOREST	FOREST	WEST	77° 9' 52.477" E	28° 37' 4.621" N	There is no mention khasra no.

Water bodies sites identified through satellite imagery by GSDL



DISTRICT - NEW DELHI

Sl.No	MVB_VL_NM	MWARD_NM	DIST_NM	SUBDIV_NM	VILL_NM	M_KH_ASRA_R	M_KH_ASRA_N	TYPE	SUB_TYPE	DIST_NM_1	Long	Lat	Whether water body exist	Present condition of water body in brief	Photograph of water body	As per revenue record owners	Geographical Coordinates	Ground Truthing Report
290		NDMC CHARGE 5	NEW DELHI	DEFENCE COLONY	KILOKAF	0	603	AGRICULTURE	AGRICULTURE	EAST	77° 13' 11.345" E	28° 36' 4.124" N						Partain to South East District
291		NDMC CHARGE 5	NEW DELHI	DEFENCE COLONY	KILOKARI	0	603	AGRICULTURE	AGRICULTURE	EAST	77° 14' 22.561" E	28° 35' 53.032" N					Partain to South East District	Partain to South East District
292	NANGAL DEWAT	KAPASHERA	NEW DELHI	VASANT VIHAR	NANGAL DEWTA	0	1773/0	AGRICULTURE	AGRICULTURE	SOUTH WEST	77° 6' 27.006" E	28° 32' 44.086" N				No	Sarkar Daulat Madar (Palam Airport)	NO WB
293	SAMALKA	KISHANGARH	NEW DELHI	VASANT VIHAR	SAMALKA	0	56	WATER BODIES	CANAL	SOUTH WEST	77° 6' 12.652" E	28° 31' 34.178" N				No	Gram Sabha Nala	NO WB
294	RAJOKRI	KISHANGARH	NEW DELHI	VASANT VIHAR	RAJOKRI	0	2151	FOREST	FOREST	SOUTH WEST	77° 7' 22.895" E	28° 29' 54.661" N				Vaccant	Gair Mumkin Pahar Ridge	Vacant land
295	RAJOKRI	KISHANGARH	NEW DELHI	VASANT VIHAR	RAJOKRI	0	2135	FOREST	FOREST	SOUTH WEST	77° 7' 16.368" E	28° 29' 57.607" N				Vaccant	Gair Mumkin Pahar Ridge	Vacant land
296	JADID CHHAWNI	DELHI CANTT CHARGE 6	NEW DELHI	DELHI CANTT	JADID CHHAWNI	0	0	AGRICULTURE	AGRICULTURE	SOUTH WEST	77° 7' 25.778" E	28° 33' 45.641" N					This water body is in boundary wall of NSG, Govt. of	WB
297	RANGPURI	MAHIPALPUR	NEW DELHI	VASANT VIHAR	RANGPURI	0	1225	WATER BODIES	CANAL	SOUTH WEST	77° 7' 29.999" E	28° 32' 22.401" N				Boundary wall	Sarkar Daulat Madar (DDA)	NO WB

298	MASOODPUR	VASANTKUNJ	NEW DELHI	VASANT VIHAR	MASODPUR	0	253	AGRICULTURE	AGRICULTURE	SOUTH WEST	77° 8' 59.937" E	28° 32' 33.862" N		Pahari Arawali	Sarkar Daulat Madar (Forest Department)	NO WB
299	MASOODPUR	VASANTKUNJ	NEW DELHI	VASANT VIHAR	MASODPUR	0	300	AGRICULTURE	AGRICULTURE	SOUTH WEST	77° 10' 4.615" E	28° 32' 6.593" N			Area under JNU Campus	WB
300	JADID CHHAWNI	DELHI CANTT CHARGE 5	NEW DELHI	VASANT VIHAR	BASANT NAGAR	0	103	AGRICULTURE	AGRICULTURE	SOUTH WEST	77° 8' 28.778" E	28° 34' 50.018" N				WB
301	SHADIPUR	PUSA	NEW DELHI	PATEL NAGAR	SHADIPUR	0	0	FOREST	FOREST	SOUTH WEST	77° 10' 5.197" E	28° 37' 47.966" N			Partain to West District	Partain to West District

Water bodies sites identified through satellite imagery by GSDL

DISTRICT - CENTRAL

Sl.No	Wet Land Name	Long & Lat.	DIST in which	Village Locality	M_KHASKH	Khasra No	TYPE	SUB_TYF	DIST_NM	MVB_VIL	MWARD_NM	Photograph of	Photograph	Remarks	Ground Truthing Report
302	GHONDA CHAUHAN KHADAR	77° 15' 6.643" E 28° 38' 46.072" N	CENTRAL	SEELAMPUR	0	119	Open Nazul Land	Open Nazul Land	NORTH EAST		DARYAGANJ	Attached		As per coordinate was found Maintain by CPWD Nazul Land record available in DDA. Near Shakti Sathal, Shantivan	NO WB, Najul Land
303	GHONDA CHAUHAN KHADAR	77° 15' 12.694" E 28° 38' 38.807" N	CENTRAL	SEELAMPUR	0	119	Open Nazul Land	Open Nazul Land	NORTH EAST		DARYAGANJ	Attached		As per coordinate DDA Nazul Land behind cluster bus depot Raj Ghat. Record available in DDA. The soil dump on site.	NO WB, Najul Land
304	GHONDA CHAUHAN KHADAR	77° 15' 17.929" E 28° 38' 29.763" N	CENTRAL	SEELAMPUR	0	119	Open Nazul Land	Open Nazul Land	NORTH EAST		DARYAGANJ	Attached		As per coordinate DDA Nazul Land behind DTC bus depot -1 Raj Ghat. Record available in DDA. The malba dump on site.	NO WB, Najul Land
305	GHONDA CHAUHAN KHADAR	77° 15' 22.519" E 28° 38' 28.881" N	CENTRAL	SEELAMPUR	0	119	Open Nazul Land	Open Nazul Land	NORTH EAST		DARYAGANJ	Attached		As per coordinate DDA Nazul Land. Record available in DDA. The malba dump on site. The photo pick 20 meters away from the coordinates.	NO WB, Najul Land
306	BURARI	77° 12' 48.831" E 28° 45' 12.892" N	CENTRAL	CIVIL LINE	83	12	Agriculture Land	Agriculture Land	NORTH	BURARI	BURARI	Attached		As per coordinate Dig was found on the agriculture land. Rain water in the dig. (Private Land)	Pvt. Ownership
307	BURARI	77° 12' 30.423" E 28° 45' 46.811" N	CENTRAL	CIVIL LINE	32	7	Agriculture Land	Agriculture Land	NORTH	BURARI	BURARI	Attached		As per coordinate Dig was found on the agriculture land. Rain water in the dig. (Private Land)	Pvt. Ownership
308	BURARI	77° 12' 29.796" E 28° 45' 44.270" N	CENTRAL	CIVIL LINE	32	14	Agriculture Land	Agriculture Land	NORTH	BURARI	BURARI	Attached		As per coordinate Dig was found on the agriculture land. Rain water in the dig. (Private Land)	Pvt. Ownership

309	BURARI	77° 12' 30.030" E 28° 45' 41.778" N	CENTRAL	CIVIL LINE	32	17	Agricultur e Land	Agricultur e Land	NORTH	BURARI	BURARI	Attached		As per coordinate Dig was found on the agriculture land. Rain water in the dig. (Private Land)	Pvt. Ownership
310	BURARI	77° 12' 35.723" E 28° 45' 0.348" N	CENTRAL	CIVIL LINE	91	22	Agricultur e Land	Agricultur e Land	NORTH	BURARI	BURARI	Attached		As per coordinate Dig was found on the agriculture land. Rain water in the dig. (Private Land)	Pvt. Ownership
311	BURARI	77° 12' 55.093" E 28° 45' 31.036" N	CENTRAL	CIVIL LINE	54	17	Agricultur e Land	Agricultur e Land	NORTH	BURARI	BURARI	Attached		As per coordinate Dig was found on the agriculture land. Rain water in the dig. (Private Land)	Pvt. Ownership
312	JHARODA MAZRA BURARI	77° 12' 31.068" E 28° 44' 10.678" N	CENTRAL	CIVIL LINE	5	20	Acquire Land	Acquire Land	NORTH	JHARODA MAJRA BURARI	JHARODA	Attached		As per coordinate Dig was found on the acquire land (Bio Diversity Park) DDA Land.	WB, Dig
313	SADHORA KALAN	77° 11' 50.876" E 28° 40' 40.896" N	CENTRAL	CIVIL LINE	0	Dill_VIII	Open Land	Open Land	NORTH	DELHI	KAMLA NAGAR	Attached		As per coordinate Dig was found on the DDA Land.	WB, Dig
314	KAMALPUR MAZRA BURARI	77° 11' 9.152" E 28° 44' 39.600" N	CENTRAL	CIVIL LINE	16	2	Agricultur e Land	Agricultur e Land	NORTH	KAMALPU R MAJRA BURARI	MUKUND PUR	Attached		As per coordinate House/plot found on site (private land).	Pvt. Ownership
315	KAMALPUR MAZRA BURARI	77° 11' 7.734" E 28° 44' 39.639" N	CENTRAL	CIVIL LINE	16	1	Agricultur e Land	Agricultur e Land	NORTH	KAMALPU R MAJRA BURARI	MUKUND PUR	Attached		As per coordinate was House/plot found on site (as per record private land).	Pvt. Ownership
316	BURARI	77° 12' 54.022" E 28° 44' 39.335" N	CENTRAL	CIVIL LINE	114	15	Acquire Land	Acquire Land	NORTH	BURARI	JHARODA	Attached		As per coordinate Water was found on the acquire land (Bio Diversity Park) DDA Land.	WB

317	BURARI	77° 12' 50.165" E 28° 45' 37.381" N	CENTRAL	CIVIL LINE	54	2	Agriculture Land	Agriculture Land	NORTH	BURARI	BURARI	Attached		As per coordinate Dig was found on the agriculture land. Rain water in the dig. (2 Bigha 15 Biswa Private Land and 1 Bigha 4 Biswa Gram Sabha Land)	WB, Dig
318	CIVIL STATION	77° 12' 53.167" E 28° 40' 19.092" N	CENTRAL	CIVIL LINE	0	299	DDA Land	DDA Land	NORTH	CIVIL STATION	MAJNU KA TIL	Attached		As per coordinate was found in Kamla Nehru ridge park maintained by DDA Department.	WB, Kamla Nehru Park
319	JHARODA MAZRA BURARI	77° 12' 7.936" E 28° 44' 10.152" N	CENTRAL	CIVIL LINE	17	1	Agriculture Land	Agriculture Land	NORTH	JHARODA MAJRA BURARI	JHARODA	Attached		As per coordinate was found in agriculture land water not found on site private land.	Pvt. Ownership
320	MUKANDPUR	77° 10' 50.121" E 28° 44' 58.348" N	CENTRAL	CIVIL LINE	0	29	Open Land	Open Land	NORTH WEST	BHALSWA JAHANGIRPURI	BHALASWA JA	Attached		As per coordinate was found on MCD land the malba was dump on site.	Garbage dumping
321	CIVIL STATION	77° 13' 33.026" E 28° 42' 49.784" N	CENTRAL	CIVIL LINE	0	85	Acquire Land	Acquire Land	NORTH WEST	CIVIL STATION	MUKHERJEE N	Attached		As per coordinate dig was found in acquire land (I&FC Land).	WB, Dig
322	MUKANDPUR	77° 10' 55.766" E 28° 44' 6.492" N	CENTRAL	CIVIL LINE	0	301/223	Acquire Land	Acquire Land	NORTH	BHALSWA JAHANGIRPURI	MUKUND PUR	Attached		As per coordinate the water found in Bhalswa golf course.	WB, Dig

S. No.	Wetland Name	Geographical Coordinates (Latitude and Longitude of the centre of the Wetlands)	District (s) in which the Wetland is located	Village	Wetlands Sub-Type (Natural or Human-made)	Area in (ha)	Khasra No./Areas	Whether falls within category of regulated wetlands as per Wetlands Rules	Land ownership	Whether water body exist (Yes/No)	Present condition of water body in brief
1	Ghazipur F/74(4)	28° 37' 58.990" N 77° 19' 20.325" E	East	Ghazipur	Human Made	0.662	(a) 6620 sq. mtrs. Kno. 519 (DDA list)		DDA	Yes (Dried)	Dried water body of MCD exists at site
2	Ghazipur	28.63055 77.318142	East	Ghazipur	NA	0.4			MCD	Yes (Dried)	Almost dried water body of MCD being
3	Mandawali Fazilpur	28° 37' 47.439" N 77° 17' 45.070" E	East	Mandawali Fazilpur	Human Made	4.0134	(a)625, 626 (30-0)		MCD	Yes	One Water body exists being developed by
4	Sanjay Lake	28° 36' 52.234" N 77° 18' 7.147" E	East	Mayur Vihar	NA	17	170000 sq. mtrs. (17 ha)		DDA	Yes	Already Sanjay Lake exists at given location
5	West Vinod Nagar	28 37.390'N 77 17.319'E	East	West Vinod Nagar	Human Made	3.4	Area – 34000 Sq. Meter		DDA	Yes (Dried)	Dried water body of DDA exists at site
6	Smriti Van Lake (Kondli)	28.604792 77.338327	East	Smriti Van Lake (Kondli)	NA	2.5	580, 581, 582, 750, 751, 749, 752, 754, 759, 753 etc.		DDA	Yes	Already water body exists at given location maintained by
7	Badar pur khaddar	28.784592"N 77.231206"E	North East	Badar pur khaddar	Human made	0.05	17 Approx (0-12)		BDO	Yes	Fully developed
8	Baqiabad	28.742743"N 77.246555"E	North East	Baqiabad					IFCD	Yes	Fully developed
9	Biharipur (1)	28° 43' 18.726" N 77° 15' 26.777" E	North East	Biharipur					DDA		No Water available. More than 100 kikkad

10	Ghonda gujran khaddar	28° 41' 22.863" N 77° 15' 11.721" E	North East	Ghonda gujran khaddar	705				DDA	Yes	There is a pit filled with water.
11	Gokulpur	28° 42' 16.748" N 77° 17' 16.234" E	North East	Gokulpur		0.321	(a)300/1 (2-4)		DDA		Vacant and No water
12	Garhi mandoo	28° 42' 2.081" N 77° 14' 59.656" E	North East	Garhi mandoo					Forest (Central Division)	No	There are kikkad trees on the spot
13	Pur Delhi	28.74638 77.220576	North East	Pur Delhi			Nil		BDO		
14	Sabahpur Delhi	28° 44' 49.403" N 77° 13' 21.356" E	North East	Sabahpur Delhi			Nil		BDO	Yes	Fully developed.
15	Sunder Nagari	28° 41' 27.7" N 77° 19' 6.52" E	North East	Sunder Nagari		0.37	(a) 1500 sq. mtrs		DDA		
16	Usmanpur F/89	N-28°42'14.45" E-077°13'57.30"	North East	Usmanpur					DDA		The land is along the Yamuna river and record is with DDA
17	Ziauddinpur	77°16'17.24"E 28°41'52.35"N	North East	Ziauddinpur					DDA		As per Revenue record no Khasra number regarding ownership of Johar.
18	Babar pur (2)	28°41'15.67"N, 77°16'52.85"E	Shahdara	Babar pur		0.468	(c) 137 min (3-5)		DDA		A concretised water storage/pond has developed and maintained by DDA and this is also a site for Chhat pooja.

19	Jhilmil tahirpur F/66 (1)	28°41.204'N 77°18.954'E	Shahdara	Jhilmil tahirpur	706	0.84	(a) 8400 sq.mtrs. K No. 1		MCD	Used for Ganesh visarjan, the water table is very low and water surface becomes dry when there is no rain
20	Karkarduma F/74(2)	28° 39' 48.948" N 77° 18' 9.117" E	Shahdara	Karkarduma		0.16	(a) 1600 sq.mtr. Kno. 560 min		DDA	A concretised water storage/pond has developed and maintained by DDA and this is also a site for Chhat pooja.
21	Maharaja surajmal park	28° 39' 45.614" N 77° 18' 5.600" E	Shahdara	Maharaja surajmal park		0.75	K No. 94 7500 sq. mtrs.		DDA	
22	Nand Nagari (2) Mandoli	28° 41' 53.322" N 77° 18' 55.245" E	Shahdara	Nand Nagari (2) Mandoli		3.4027	(a) 34027 sq. mtrs. K No.911, 912		DDA	It is near to DC office Complex Nand Nagri. Rain water is available at this site. Weeds and grasses are spreaded. It is a good wetland site

23	Welcome Jheel, Shahdara	28 40.515'N, 77 16.695'E	Shahdara	Shahdara	707	13.1199	(32.42 acre) 232, 233, 234, 435, 236, 237, 238, 239, 240, 245, 246, 247 etc.		MCD		In very good condition Water available Flora fauna available Butified and cleaned maintained by mcd Shahdara Trated from sewage plant is brought for this water body.
24	Akbarpur majra	28° 50' 5.642" N 77° 10' 54.491" E	North	Akbarpur majra		0.81	(a) 62 (6-10)		DDA	Yes	Boundary wall in 03 sides (Wet)
25	Akbarpur majra	28° 50' 12.976" N 77° 11' 2.015" E	North	Akbarpur majra	196	0.15	(b)29/1/2 (1- 17)		DDA	Yes	Developed (Dry) and MPCC Exists
26	Akbarpur majra	28° 49' 39.999" N 77° 11' 10.281" E	North	Akbarpur majra		0.238	(c)63min (00-19)		DDA	Yes	Undeveloped (Dry)
27	Alipur	28° 47' 58.800" N 77° 8' 10.109" E	North	Alipur		2.54	64/27(19-00)		DDA	Yes	Developed (Wet)
28	Auchandi	28° 49' 11.375" N 77° 0' 0.712" E	North	Auchandi		0.67	(a) 45/7, 6/1 (5- 05)		BDO	Yes	This is Wet Water body and Developed with Boundary wall & No encroachment has been found
29	Auchandi	28° 49' 15.191" N 76° 59' 56.091" E	North	Auchandi		1.377	(b)85 (10-3)		BDO	Yes	This is Wet Water body and Developed with Boundary wall & No encroachment has been found

30	Auchandi	28° 49' 4.660" N 76° 59' 46.301" E	North	Auchandi	708	0.93	(c)88 (7-0)		BDO	Yes	This is Wet Water body and Developed with Boundary wall & No encroachment has been found
31	Auchandi	28° 49' 22.824" N 76° 59' 24.715" E	North	Auchandi		3.35	(d)89 (25-10)		BDO	Yes	This is Wet Water body and Developed with Boundary wall & No encroachment has been found
32	Bakoli	28° 49' 14.071" N 77° 8' 54.052" E	North	Bakoli		1.87	(a) 13/8, 13/7, 13/6, 13/14 (14-00)		BDO	Yes	This is Dry Water body with Boundary wall & No encroachment has been found
33	Bakhtawar Pur	28° 49' 17.021" N 77° 10' 28.759" E	North	Bakhtawar Pur		2.59	(a)115 (19-4)		DDA	Yes	Developed (Dry)
34	Bakhtawar Pur	28° 49' 42.632" N 77° 9' 44.249" E	North	Bakhtawar Pur		2.99	(b)110 (22-4)		DDA	Yes	Developed (Wet)
35	Bakhtawar Pur	28° 48' 57.310" N 77° 10' 18.145" E	North	Bakhtawar Pur		1.21	(c)113 (9-10)		DDA	Yes	Developed (Wet)
36	Bakhtawar Pur	28° 49' 17.989" N 77° 10' 21.163" E	North	Bakhtawar Pur		1.35	(d)109 min (10-16)		DDA	Yes	Developed (Wet)
37	Bakhtawar Pur	28° 49' 17.479" N 77° 10' 22.358" E	North	Bakhtawar Pur		0.55	(e)111 (04-18)		DDA	Yes	Developed (Dry)
38	Bankner	28° 50' 58.605" N 77° 4' 34.475" E	North	Bankner		1.97	(a)37/28 & 29 (14-8)		DDA	Yes	Developed (Dry) and some encroachment has been found.
39	Bankner	28° 50' 56.748" N 77° 4' 29.655" E	North	Bankner		1.97	(b)43/26 (14-08)		DDA	Yes	Developed (Wet)
40	Bankner	28° 50' 53.017" N 77° 4' 21.298" E	North	Bankner		2.42	(c)42/27min (18-10)		DDA	Yes	Developed (Wet)

41	Bankner	28° 51' 2.635" N 77° 4' 18.455" E	North	Bankner	709	3.1	(d) 38//28/2 (23-18)	DDA	Yes	Developed (Dry)
42	Bajitpur Thakran	28° 48' 14.731" N 76° 59' 49.255" E	North	Bajitpur Thakran		1.22	(a)22/4 (04-16) 5(04-16) Total-(09-12)	DDA	Yes	Developed (Wet)
43	Bajitpur Thakran	28° 48' 2.937" N 76° 59' 52.962" E	North	Bajitpur Thakran		0.68	(b)30//9/1 (02-06) 10(3-08) Total-(05-14)	DDA	Yes	Developed (Wet)
44	Bajitpur Thakran	28° 48' 29.242" N 76° 59' 57.274" E	North	Bajitpur Thakran		0.55	(c) 8/17 (03-18), 8/18 (4-16) Total- 08-14) (Area 0.400 Ha)	DDA	Yes	Developed (Wet)
45	Bajitpur Thakran	28° 47' 3.985" N 77° 0' 6.741" E	North	Bajitpur Thakran		0.55	(d)76//8 (04-14)	DDA	Yes	Developed (Dry)
46	Barwala	28° 45' 49.907" N 77° 3' 41.481" E	North	Barwala		3.55	(a)87//4 (26-6)	DDA	Yes	Developed (Wet)
47	Barwala	28° 45' 50.555" N 77° 3' 45.737" E	North	Barwala		1.08	(b) 87//6 (08-10)	DDA	Yes	Developed (Wet)
48	Barwala	28° 45' 33.227" N 77° 3' 56.335" E	North	Barwala		0.28	(c)27//10/1 (02-08) Alternate NEW KH. No. 28/15 (2-12).	DDA	Yes	Undeveloped (Dry)
49	Barwala	28° 45' 30.669" N 77° 3' 48.361" E	North	Barwala		0.82	(d)28//13 (02-15) & (e) 28//18 (04-03) total area (6-18)	DDA	Yes	Developed (Dry)
50	Barwala	28° 45' 20.524" N 77° 4' 9.796" E	North	Barwala		0.401	(f)35//12 (03-00)	DDA	Yes	Developed (Dry)
51	Barwala	28° 45' 6.827" N 77° 3' 43.297" E	North	Barwala		3.55	(g)82 (26-06)	DDA	Yes	Developed (Dry), Govt. School exists
52	Bawana	28° 47' 58.134" N 77° 2' 10.662" E	North	Bawana		1.48	(a)202/2 (11-10)	DDA	Yes	Developed (Dry)
53	Bawana	28° 48' 26.702" N 77° 1' 47.967" E	North	Bawana		1.21	(b)74/18 (04-16) 23 (04-14) Total area - 9-10	DDA	Yes	Developed (Wet)
54	Bawana	28° 47' 55.690" N 77° 1' 39.772" E	North	Bawana		0.55	(c)108/25 (04-16)	DDA	Yes	Developed (Dry)

55	Bawana	28° 48' 10.970" N 77° 2' 4.504" E	North	Bawana	710	0.97	(d) 203(07-03)		DDA	Yes	Developed (Dry)
56	Bawana	28° 47' 53.441" N 77° 2' 27.185" E	North	Bawana		0.42	(e)130//4min (03-16)		DDA	Yes	Developed (Dry)
57	Bawana	28° 47' 24.520" N 77° 1' 41.238" E	North	Bawana		0.14	(f)161//1 (01-12)		DDA	Yes	Developed (Dry)
58	Bawana	28° 47' 48.393" N 77° 1' 45.376" E	North	Bawana		0.28	(g) 205 (02-11)		DDA	Yes	Developed (Dry)
59	Bawana	28° 47' 38.508" N 77° 2' 9.957" E	North	Bawana		0.82	(h) 206 (6-13)		DDA	Yes	Developed (Dry)
60	Bawana	28° 47' 39.391" N 77° 2' 9.218" E	North	Bawana		1.22	(i)206/1min (09-17)		DDA	Yes	Undeveloped (Dry)
61	Bhalswa Lake	28°44.494'N 77°10.318'E	North	Bhalswa		45.6014	LAKE 112.68 Acre (4,56014 Sq. Mtr.)		DDA		
62	Bhalswa Jahangirpuri, Behind Sanjay Enclave	28.7351 "N 77.1608 "E	North	Bhalswa Jahangirpuri		2.162	2.162 ha		DDA		
63	Bhorgarh Award no.9/04-05 DDA	28° 49' 53.344" N 77° 5' 4.903" E	North	Bhorgarh		0.818	(a)30//19 (06-12)		DSIIDC		
64	Bhorgarh Award no.9/04-05 DDA	28°49'43.66"N 77° 5'23.88"E	North	Bhorgarh		0.818	(b) 41//15(04-16) 41//16(01-16) total area (6-12)		DSIIDC		
65	Bhorgarh Industrial Area.	28.8168390 N 77.09570 E	North	Bhorgarh		0.504	105 m x 48 m = 5040 sq.m.		DSIIDC		
66	Budhpur bizapur	28° 46' 54.827" N 77° 8' 11.037" E	North	Budhpur bizapur		1.097	Old 21//15,16 New Kh. No. 33 (8-2)		DDA	Yes	Developed (Dry)
67	Bara Hindurao	28° 40' 33.87" N 77° 12' 44.10" E	North	Bara Hindurao		0.125	Khasra No. 319 (Area-1250 sq.mtrs.)		ASI		
68	Daryapur kalan	28° 49' 4.828" N 77° 0' 48.866" E	North	Daryapur kalan		2.56	(a) 107(19-17)		DDA	Yes	Developed (Wet)

69	Daryapur kalan	28° 48' 46.288" N 77° 0' 45.716" E	North	Daryapur kalan	711	4.93	(b)71/29 (36-09)		DDA	Yes	Undeveloped (Wet), some part of unauthorized encroachment has been found. A court case pending in the High Court
70	Daryapur kalan	28° 49' 22.305" N 77° 0' 45.861" E	North	Daryapur kalan		0.41	(c)44/26 (03-12)		DDA	Yes	Undeveloped (Dry+Wet)
71	Daryapur kalan	28° 49' 2.919" N 77° 0' 29.430" E	North	Daryapur kalan		1.22	(d) 65/1&2 (9-12)		DDA	Yes	Undeveloped (Dry)
72	Daryapur kalan	28° 48' 44.698" N 77° 0' 27.429" E	North	Daryapur kalan		0.3	(e)69/31 (2-3)		DDA	Yes	Developed (Dry)
73	Dhir pur F/76	77°11'55.97"E 28°42'53.68"N	North	Dhir pur		0.162	(c) LAL DORA 0.162 ha		DDA		
74	Ghogha	28° 49' 51.732" N 77° 2' 47.816" E	North	Ghogha		2.28	(a)193 (17-11)		DDA	Yes	Undeveloped (Dry) and 16 Bigha approx unauthorized encroachment
75	Ghogha	28° 49' 52.339" N 77° 3' 0.214" E	North	Ghogha		0.68	(b)180 (05-11)		DDA	Yes	Developed (Dry), MPCC Exist
76	Hamid pur	28° 49' 42.018" N 77° 9' 6.670" E	North	Hamid pur		1.22	(a)47/1(9-16)		BDO	Yes	This is Wet Water body and Developed with Boundary wall & No encroachment has been found
77	Hamid pur	28° 49' 46.792" N 77° 8' 57.836" E	North	Hamid pur		1.36	(b)31/41(10-18)		BDO	Yes	This is Wet Water body and Developed with Boundary wall & No encroachment has been found

78	Hamid pur	28° 49' 44.845" N 77° 8' 55.586" E	North	Hamid pur	712	0.0018	(c)53 (0-15)		BDO	Yes	As per revenue record, this is Dry Water body with Boundary wall & No encroachment has been found and MPCC Exists
79	Hamid pur	NA	North	Hamid pur		0.0062	(d) 54(0-5)		BDO	Yes	This is Dry Water body with Boundary wall & No encroachment has been found
80	Harewali	28° 50' 17.086" N 77° 0' 54.532" E	North	Harewali		1.22	(a)10/11(4-16),11/20min(2-11)10/21min(2-10) Total area (9-17)		DDA	Yes	Undeveloped (Dry)
81	Harewali	28° 50' 15.407" N 77° 0' 51.869" E	North	Harewali		0.28	(b)11/16min(2-12)		DDA	Yes	Undeveloped (Dry)
82	Harewali	28° 50' 13.498" N 77° 0' 51.930" E	North	Harewali		0.133	(c)11/25min(1-0)		DDA	Yes	Undeveloped (Dry)
83	Harewali	28° 50' 6.026" N 77° 0' 32.006" E	North	Harewali		1.22	(d)19/19min(4-16), 19/20(4-16) Total area (9-12)		DDA	Yes	Developed (Wet)
84	Hiranki	28° 48' 3.006" N 77° 10' 52.633" E	North	Hiranki		1.62	(a)534 (7-8), 535 (05-05) Total- (12-13)		DDA	Yes	Developed (Wet)
85	Hiranki	28° 48' 25.143" N 77° 10' 34.449" E	North	Hiranki		1.43	(b) 56/2(10-07)		DDA	Yes	Developed (Dry)
86	Holambi Kalan	28° 48' 29.069" N 77° 5' 45.662" E	North	Holambi Kalan		2.02	(a) 96/70(04-04)76(11-06) Total - 15-10)		DDA	Yes	Undeveloped (Dry)

87	Holambi Kalan	28° 48' 30.197" N 77° 5' 55.550" E	North	Holambi Kalan	713	1.894	(b)35/3 (03-08) 4(03-05) 4(03-05) 8(03-08) Total = (14-16)	DDA	Yes	Developed (Dry), Park & Cremation Ground Exists
88	Holambi khurd	28° 47' 44.593" N 77° 6' 8.159" E	North	Holambi khurd		5.77	(a)119 (43-8)	DDA	Yes	Developed (Wet)
89	Holambi khurd	28° 47' 47.509" N 77° 5' 36.369" E	North	Holambi khurd		2.56	(b)117, 118 (19-2)	DDA	Yes	Developed (Dry)
90	Ibrahimpur	28° 46' 31.625" N 77° 10' 44.391" E	North	Ibrahimpur		0.414	(a) 113/2(3-10)	DDA	Yes	Developed (Wet)
91	Ibrahimpur	28° 46' 26.171" N 77° 10' 37.198" E	North	Ibrahimpur		0.65	(b)90 (4-09)	DDA	Yes	Developed (Wet)
92	Jindpur	28° 48' 6.864" N 77° 9' 39.794" E 28° 47' 35.499" N 77° 9' 18.811" E	North	Jindpur		6.703	(a) 49(1-15), (b) 8/04 min (1- 16)	DDA	Yes	Developed (Dry)
93	Katewara	28° 48' 23.769" N 76° 58' 39.120" E	North	Katewara		2.55	(a) 473(4- 13)474(4-16) 477(4-16), 479(4- 16) Total area (19-4)	DDA	Yes	Developed (Wet)
94	Katewara	28° 47' 55.788" N 76° 58' 39.555" E	North	Katewara		0.556	(b)692 (4-16)	DDA	Yes	Developed (Dry)
95	Katewara	28° 47' 59.747" N 76° 58' 55.319" E	North	Katewara		0.949	(c)824 (7-01)	DDA	Yes	Developed (Dry), Dadi Sati Mandir Exists
96	Katewara	28° 48' 21.778" N 76° 58' 11.790" E	North	Katewara		2.56	49(4-05) 50(5- 09) total=(19- 14)	DDA	Yes	Undeveloped (Dry)
97	Katewara	28° 48' 21.778" N 76° 58' 11.790" E	North	Katewara		2.56	50(5-09) total=(19-14)	DDA	Yes	Undeveloped (Dry)
98	Khera kalan	28° 46' 14.807" N 77° 7' 11.032" E	North	Khera kalan		3.638	(a)133(27-3)old No/52/26(22- 16),37//26(4-6) Total area (27-2)	DDA	Yes	Developed (Wet)
99	Khera kalan	28°46'14.9"N 77° 7'13.1"E	North	Khera kalan		2.429	(b)39//26 (18- 16)	DDA	Yes	Developed (Dry)

100	Khera kalan	28° 46' 59.4" N 77° 07' 15.0" E	North	Khera kalan	714	0.816	(c) 134(6-10)old No/9/1(4- 14),5/21(1- 10),22/1(0-6) Total area)6-10)	DDA	Yes	Developed (Dry)
101	Khera kalan		North	Khera kalan		2.964	(d) 52/26(22-16)	DDA	Yes	Developed (Wet)
102	Khera khurd	28°46'32.03"N 77° 5'29.33"E	North	Khera khurd		3.767	(a) 237(28-16)	DDA	Yes	Developed (Wet)
103	Khera khurd	28° 46' 52.619" N 77° 5' 43.729" E	North	Khera khurd		1.087	(b)268 (8-13)	DDA	Yes	Developed (Wet)
104	Khera khurd	28° 46' 25.454" N 77° 5' 33.344" E	North	Khera khurd		0.013	(d)277(0-10)	DDA	Yes	Developed (Dry)
105	Lam Pur	28° 51' 37.363" N 77° 3' 29.030" E	North	Lam Pur		0.15	(a)21//26(1-3)	DDA	Yes	Developed (Dry)
106	Lam Pur	28° 51' 27.711" N 77° 4' 4.136" E	North	Lam Pur		0.74	(b)25//2 (5-6)	DDA	Yes	Developed (Wet)
107	Lam Pur	28° 50' 58.467" N 77° 3' 57.485" E	North	Lam Pur		1.95	(c)50//4min (3- 8), (d)50//6 (4- 16), (e)50//7 (4-16), (f)50//15min (1- 6)	DDA	Yes	Developed (Wet)
108	Lam Pur	28° 50' 58.369" N 77° 4' 0.753" E	North	Lam Pur		0.093	(g)51//1 (0-7)	DDA	Yes	Developed (Wet)
109	Lam Pur	28° 50' 44.322" N 77° 3' 23.621" E	North	Lam Pur		0.28	(h)54//11/2 (2- 1)	DDA	Yes	Developed (Wet)
110	Lam Pur	28° 51' 2.320" N 77° 4' 3.758" E, 28° 51' 1.592" N 77° 4' 3.808" E	North	Lam Pur		0.093	(i)37//19/1min (0-3), (j)37/19//2 (0-5) / Total- (0-7)	DDA	Yes	Developed (Wet)
111	Lam Pur	28.85065 77.06771	North	Lam Pur		0.107	(k)37/19//21mi n(0-8)	DDA	Yes	Developed (Wet)
112	Lam Pur	28° 51' 8.266" N 77° 3' 51.955" E	North	Lam Pur		0.81	(l)85/2(6-11)	DDA	Yes	Developed (MPCC Exists)

113	Libas pur	28° 45' 21.454" N 77° 8' 44.673" E	North	Libas pur	715	0.3612	(a)24//3(2-7)		DDA	Yes	Undeveloped (Dry), Builtup colony under 20 Point Programme
114	Libas pur	28° 45' 5.546" N 77° 8' 12.185" E	North	Libas pur		2.165	(b)27 (16-19)		DDA	Yes	Undeveloped (Dry), Builtup colony under 20 Point Programme
115	Mukhmail pur	28° 47' 41.235" N 77° 9' 51.186" E	North	Mukhmail pur		0.267	(b)312 min (2-0) forest		Forest (North Division)	NA	Dry
116	Mungesh pur	28° 48' 56.264" N 76° 58' 24.450" E	North	Mungesh pur		1.628	(a)49(12-17)		BDO	Yes	This is Wet Water body and Developed with Boundary wall & No encroachment has been found
117	Mungesh pur	28° 49' 25.764" N 76° 58' 26.382" E	North	Mungesh pur		0.556	(b)4//21 (4-16)		BDO	Yes	This is Wet Water body and Developed with Boundary wall & No encroachment has been found
118	Mungesh pur	28° 49' 24.167" N 76° 58' 25.981" E	North	Mungesh pur		0.556	(c)11//26 (4-16)		BDO	Yes	This is Wet Water body and Developed with Boundary wall & No encroachment has been found

119	Mungesh pur	28° 49' 0.801" N 76° 58' 32.694" E	North	Mungesh pur	716	0.82	(d)314/2 (6-1),308/2 (0-15) total area (6-16)		BDO	Yes	This is Dry Water body and Developed with Boundary wall & No encroachment has been found
120	Mungesh pur	28°48' 54.85 N 76°58' 9.55' E	North	Mungesh pur			Kh. No. 22/34 (15-11)		BDO	Yes	This is Wet Water body and Developed with Boundary wall & No encroachment has been found
121	Nangal Thakran	28° 47' 43.916" N 77° 0' 41.603" E	North	Nangal Thakran		3.197	(a)92 (19-9),92min (2-0) Asami Sher Singh s/o Nobat (2-4) Asami Bagwan s/o Mulchand Total area (23-9)as per khathoni		DDA	Yes	Developed (Dry)
122	Nangal Thakran	28° 47' 54.578" N 77° 0' 31.056" E	North	Nangal Thakran		1.29	(b)87 (9-7)		DDA	Yes	Developed (Wet)
123	Nangal Thakran	28° 48' 43.196" N 77° 0' 9.626" E	North	Nangal Thakran		2.32	(c)9/3 (2-16) 4(04-16) 7(04-16) 8(04-16) total= (17-04)		DDA	Yes	Developed (Wet)
124	Nangal Thakran	28° 48' 25.925" N 77° 0' 35.644" E	North	Nangal Thakran		3.304	81 (14-12)		DDA	Yes	Developed (Wet), Rejuvenation work is under progress by DJB
125	Nangal Thakran	28 48.400 77 00.555	North	Nangal Thakran		0.5	83 (9-15)		DDA	Yes	Developed (Wet), Rejuvenation work is under progress by DJB

126	Nangal Thakran	28° 47' 48.695" N 77° 1' 28.965" E	North	Nangal Thakran	717	0.55	(e) 90(4-17)		DDA	Yes	Undeveloped (Dry)
127	Naini Lake	28° 42.430'N 77° 11.667'E	North	Modal Town		2.58	25800 Sq. mtr.	115	MCD		
128	Nangli puna	28.46 77.08	North	Nangli puna		0.416	48min (3- 11.1/2)		DDA	Yes	Developed (Wet)
129	Narela (Opposite Mata Mansa Devi Mandir)	28° 51' 17.203" N 77° 5' 42.682" E	North	Narela (Opposite Mata Mansa Devi Mandir)		0.96	(a)61/26 (07-18)		MCD	NA	NA
130	Narela (Pana Paposian)	28° 51' 2.597" N 77° 5' 41.504" E	North	Narela (Pana Paposian)		0.517	396 (06-11) 1.28 acre		MCD	NA	NA
131	Naya Bans	28° 47' 0.320" N 77° 5' 22.442" E	North	Naya Bans		0.156	(a)42/28 (01- 17)		BDO	Yes	This is Dry water body and Developed with Boundary wall & No encroachment has been found
132	Naya Bans	28° 47' 9.297" N 77° 5' 39.463" E	North	Naya Bans		0.691	(b)44/28 (05-17)		BDO	Yes	This is Dry water body and Developed with Boundary wall & No encroachment has been found
133	Naya Bans	28° 46' 59.178" N 77° 5' 45.560" E	North	Naya Bans		2.163	(d) 55/6,7,8,14, 15 (16-07))		BDO	Yes	This is Wet Water body and Developed without Boundary wall & No encroachment has been found

134	Naya Bans	28° 47' 23.585" N 77° 5' 27.011" E	North	Naya Bans	718	1.0033	(e)19/27 (7-5)		BDO	Yes	This is Wet water body and Developed with Boundary wall & No encroachment has been found
135	Pansali Award no. 14/05-06	28° 44' 0.595" N 77° 4' 26.237" E	North	Pansali		2.161	(a)17//26 (16-16)		DDA		
136	Pansali Award no. 14/05-07	28° 43' 46.879" N 77° 4' 50.232" E	North	Pansali			(b) New water body near Deep Vihar		DDA		
137	Pehladpur bangar	28°45'3.04"N 77°4'33.93"E	North	Pehladpur bangar		1.361	(a) 46/26 (10-18)		DDA	Yes	Developed (Wet)
138	Pehladpur bangar	28°44'51.86"N 77°4'48.25"E	North	Pehladpur bangar		1.297	(b)86/58 (9-7)		DDA	Yes	Developed (Wet)
139	Pehladpur bangar	28°45'13.33"N 77° 4'41.73"E	North	Pehladpur bangar		1.22	(c)38/26(9-16)		DDA	Yes	Developed (Dry), allotted to Govt. Department
140	Pooth khurd	28° 46' 15.180" N 77° 3' 4.531" E	North	Pooth khurd		0.961	135(7-19)		DDA	Yes	Developed (Wet)
141	Pooth khurd	28° 46' 27.282" N 77° 2' 56.110" E	North	Pooth khurd		3.638	(b)136/2 old 157 new (27-2)		DDA	Yes	Undeveloped (Dry) and three side boundary wall, some encroachment has been found
142	Purana Quila - Baoli	28° 36' 31.236" N 77° 14' 36.383" E	North	Purana Quila - Baoli			Khasra No. 499 (Area-675 sq.mtrs.)	135	ASI		
143	Prasad Nagar Lake	28° 38' 47.798" N 77° 10' 40.875" E	North	Prasad Nagar Lake			(a) K No. 578(2800 sq. mtrs.)	136	DDA		

144	Roshnara Bagh Lake (Kamla Nagar, Ward No. 78, WARD NO. 78/KPZ)	28.674033, 77.197937	North	Roshnara Bagh Lake (Kamla Nagar, Ward No. 78, WARD NO. 78/KPZ)	719			137	MCD		
145	Sanooth	28° 48' 51.345" N 77° 4' 9.449" E	North	Sanooth		4.869	(a) 99(36-4)		DDA	yes	Developed (Wet)
146	Singhola	28° 50' 22.450" N 77° 7' 14.841" E	North	Singhola		1.23	28//26(9-2)		BDO	Yes	This is Dry water body and Developed with Boundary wall & No encroachment has been found
147	Singhola	28° 50' 40.156" N 77° 7' 16.918" E	North	Singhola		0.824	(b)12//26 (6-16)		BDO	Yes	This is Wet Water body and Developed with Boundary wall & No encroachment has been found
148	Singhu	28° 51' 26.701" N 77° 8' 4.702" E	North	Singhu		1.229	(a)43 (9-19)		DDA	Yes	Developed (Dry)
149	Singhu	28° 51' 37.194" N 77° 8' 2.553" E	North	Singhu		1.217	(b)6/26 (9-1)		DDA	Yes	Developed (Dry)
150	Singhu	28° 51' 7.551" N 77° 8' 11.470" E	North	Singhu		0.417	(c)26/28 (3-12)		DDA	Yes	Developed (Dry)
151	Siraspur	28°45'20.62"N 77° 7'53.59"E	North	Siraspur		1.591	(b)625/3min (11-9)		DDA	Yes	Undeveloped (Dry)
152	Siraspur	28° 45' 35.737" N 77° 7' 41.761" E	North	Siraspur		1.377	(c)759 (10-3)		DDA	Yes	Developed (Wet)

153	Siraspur	28° 44' 54.506" N 77° 7' 47.590" E	North	Siraspur	720	0.066	(d)968/2 (0-5)		DDA	Yes	Undeveloped (Dry) & Irrigation Channel
154	Sultanpur dabas	28° 46' 7.619" N 77° 2' 27.468" E	North	Sultanpur dabas		0.957	(a)35//37 (7- 16)		DDA	Yes	Developed (Wet)
155	Sultanpur dabas	28° 45' 45.281" N 77° 2' 20.364" E	North	Sultanpur dabas		0.6956	(b)72//26/2 (5- 2)		DDA	Yes	Undeveloped (Dry)
156	Sultanpur dabas	28° 45' 54.109" N 77° 2' 15.890" E	North	Sultanpur dabas		4.028	(c) 96//1/1 (30- 11)		DDA	Yes	Developed (Wet)
157	Tajpur kalan	28° 50' 8.786" N 77° 10' 2.618" E	North	Tajpur kalan		0.824	(a)42(6-16)		BDO	Yes	This is Wet water body and Developed with Boundary wall & No encroachment has been found
158	Tajpur kalan	28° 50' 21.565" N 77° 10' 19.840" E	North	Tajpur kalan		0.82	(b)41min (6-13)		BDO	Yes	This is Dry water body and Developed with Boundary wall & No encroachment has been found
159	Tajpur kalan	28° 50' 20.864" N 77° 10' 8.421" E	North	Tajpur kalan		0.959	(c)39min (7- 17.5)		BDO	Yes	This is Wet water body and Developed with two side Boundary wall & No encroachment has been found
160	Tigi Pur	28° 49' 30.116" N 77° 11' 16.930" E	North	Tigi Pur		0.237	(a)11//13(1-4), 11/14 (0.237 hac)		DDA	Yes	Developed (Dry), Mandir Exists
161	Tigi Pur	28° 49' 30.322" N 77° 11' 15.090" E	North	Tigi Pur		0.325	(b)58(3-18) total area (5-11) (0.325 hac)		DDA	Yes	Developed (Dry)

162	Tigi Pur	28° 49' 19.419" N 77° 11' 20.633" E	North	Tigi Pur	721	0.145	14/15(4-16) total area (5-10) (0.145 hac)		DDA	Yes	Developed (D) MCD Park Exists
163	Tikri khurd	28° 50' 3.864" N 77° 7' 33.633" E	North	Tikri khurd		0.55	(a)15//9 (4-16)		DDA	NA	NA
164	Tikri khurd	28° 49' 46.537" N 77° 7' 30.659" E	North	Tikri khurd		1.337	(b)30//1 (4-16), 30//3 (4-15), 30//4 (0-9) Total area (10-0)		DDA	NA	NA
165	Tikri Khurd Lake	28 50.110'N 77 07.380'E	North	Tikri Khurd Lake		17.48	11/24min, 25 min, 12/23, 16/1,2,3, 10min, 17/4, 5,6,7, 14min, 15 min		DDA	NA	NA
166	Zoo Lake	28°36'4.16"N 77°14'57.77"E	North						DDA		
167	Avantika District Park at Avantika, Rohini (A), Sector-1	28°42'17.71" N, 77°5'39.95" E	North West	Avantika		1.922	1.922		DDA		
168	Avantika District Park at Avantika, Rohini (B), Sector-1	28°42'17.71" N, 77°5'39.95" E	North West	Avantika		3.8745	3.8745		DDA		

169	Budhanpur Mazra	28° 46' 21.657" N 76° 59' 56.104" E	North West	Budhanpur Mazra	722	2.876	(a)10//24 (01-05),11//4 (2-2),11//7 (3-7),11//13(1-8),11//14 (3-17),11//17min (0-8) Total Area (12-6) (b)11//18 (3-5) (c)11//23min1-11) (d)11//24 (0-6) Total area (21-5)	DDA	Yes	Good, in use
170	Budhanpur Mazra	28° 45' 26.862" N 77° 0' 11.130" E	North West	Budhanpur Mazra		1.22	(e)34//5 (4-16),34//6 (4-16) Total area 9-12	DDA	Yes	Not in good condition
171	Budhanpur Mazra	28° 45' 16.689" N 77° 0' 17.295" E	North West	Budhanpur Mazra		1.76	(f)36//2 min(0-1), 3(0-3), 7(4-11), 8(4-16), Total area 13/2 (12.00)	DDA	Yes	Good, in use
172	Budhanpur Mazra	28° 45' 15.687" N 77° 0' 13.133" E	North West	Budhanpur Mazra		1.284	(g)36/10/1(3-0) 36/10/2 (0-19) 13/3 (2-10), Total area (9-6)	DDA	Yes	Not in good condition
173	Budhanpur Mazra	28° 46' 3.302" N 77° 0' 6.904" E	North West	Budhanpur Mazra		4.668	(i)18/49 (31-9)	DDA	Yes	Good, in use
174	Chand pur	28° 45' 15.804" N 77° 0' 22.702" E	North West	Chand pur		0.682	(b) 33/6(5-1)	DDA	YES	Good and in use
175	Chand pur	28.7542475 77.0066607	North West	Chand pur		0.43	32/10 (4-16)	DDA	YES	Good and in use

176	Chatesar	28° 45' 29.150" N 76° 57' 47.531" E	North West	Chatesar	723	1.6	(a) 17//2, 3, 8, 9 Total area (19-4) (Area 1.6 Ha)		BDO	YES	Good and in use
177	Chatesar	28° 45' 17.621" N 76° 57' 52.118" E	North West	Chatesar		0.00376	16/7/2(0-3)		BDO	YES	Not in good condition
178	Swaran Jayanti Park	28° 43' 13.191" N 77° 7' 5.162" E	North West	Swaran Jayanti Park		1	(a)10000 sq. mtrs.		DDA		
179	District Park 100 hact. (formal Garden, Swarn Jayanti Park Sec-	28° 43' 36.211" N 77° 7' 5.554" E	North West	Rohini		0.7	(b) 7000sq.mtrs		DDA	YES	In Good Condition
180	District Park 100 hact. (Informal Garden, Swarn Jayanti Park Sec-	28°43'34.91364" N, 77°7'5.83572" E	North West	Rohini		3.577	3.577 ha		DDA	YES	In Good Condition
181	District Park (at Sector-20, Rohini (Phase-3)	28°42'23.12" N, 77°4'17.49" E	North West	Rohini		0.327	0.327 ha		DDA	YES	In Good Condition
182	NHP No. 3 at Sector 23, Rohini (Jheel Wala Park)	28°43'26.02" N, 77°4'53.05" E	North West	Rohini		0.04	0.04 ha		DDA	YES	In Good Condition
183	Garhi Randhala	28° 43' 53.666" N 76° 57' 37.293" E	North West	Garhi Randhala		0.556	(a)24 (4-16)		DDA	Yes	Good, dry
184	Garhi Randhala	28° 43' 47.163" N 76° 58' 5.439" E	North West	Garhi Randhala		1.218	(b)165 (9-11)		DDA	Yes	Good in use
185	Ghewara	28° 41' 35.465" N 76° 59' 50.510" E	North West	Ghewara		2.943	(a) 223(15-10),223/1(6-10) Total area(22-00)		DDA	Yes	Not in good condition
186	Ghewara	28° 41' 41.701" N 76° 59' 54.255" E	North West	Ghewara		0.722	(b)264 min(5-4)		DDA	Yes	Not in good condition

187	Ghewara	28° 41' 52.567" N 76° 59' 49.661" E	North West	Ghewara	724	1.488	(c)212 (11-13)		DDA	Yes	Good
188	Jat Khore	28° 47' 20.799" N 76° 58' 36.184" E	North West	Jat Khore		0.923	(a)16/20(4-16) 17/24min(1-13) Total area (6-9)		DDA	Yes	Now its dry
189	Jat Khore	28° 47' 4.906" N 76° 59' 8.079" E	North West	Jat Khore		0.3	(b)32//7/1(4-8) 35//25min (3-6) Total area (7-14)		DDA	Yes	Now its dry
190	Jat Khore	28.7838424 76.9759313	North West	Jat Khore		0.74	32/7/1(4-08), 25min (3-06)		DDA	Yes	In use
191	Jaunti	28° 44' 50.073" N 76° 58' 0.536" E	North West	Jaunti		1.89	(a)330/20 min (14-16)		DDA	Yes	Now it is dry
192	Jaunti	28° 45' 19.708" N 76° 57' 15.145" E	North West	Jaunti		0.254	(c)28//7/2(1-9)		DDA	Yes	Now it is dry
193	Jaunti	28° 44' 22.807" N 76° 57' 57.433" E	North West	Jaunti		0.2822	(d)86//21/2(0- 11),22/1(2-0) Total area (2-11)		DDA	Yes	Now it is dry
194	Jaunti	28° 45' 21.457" N 76° 58' 37.248" E	North West	Jaunti		1.224	(e)19//22 (4- 2),23(5-13) Total area (9-15)		DDA	Yes	Now it is dry
195	Jaunti	28° 45' 6.424" N 76° 57' 42.154" E	North West	Jaunti		3.973	(f)225 (29-7)		DDA	Yes	Good and in use
196	Jaunti	28° 44' 14.367" N 76° 57' 37.174" E	North West	Jaunti		1.222	(g)255(9-14)		DDA	Yes	Now it is dry
197	Kanjhawla	28° 43' 56.744" N 77° 0' 7.577" E	North West	Kanjhawla		0.682	(a) 42/2(5-10)		DDA	Yes	Not in good condition

198	Kanjhawla	28° 43' 59.665" N 77° 0' 0.183" E	North West	Kanjhawla	725	1.605	(b) 144/103 (12-00)		DDA	Yes	Not in good condition
199	Kanjhawla	28° 44' 7.505" N 77° 0' 26.778" E	North West	Kanjhawla		2.67	(c)142/127 (20-00)		DDA	Yes	Good in use
200	Karala	28° 44' 13.082" N 77° 2' 56.068" E	North West	Karala		0.575	55/27 (4-3)		DDA	Yes	Good in use
201	Karala	28° 44' 5.006" N 77° 1' 42.049" E	North West	Karala		2.595	267/1(19-4)		DDA	Yes	Good in use
202	Karala	28° 44' 20.205" N 77° 2' 10.058" E	North West	Karala		15.73	(e) 42//6/1(1-14), 6/2(3-2), 7(4-16), 8(4-16), 9(4-16) 10(4-		DDA	Yes	Good in use
203	Kirari & Kirari Suleman Nagar	28° 41' 44.803" N 77° 3' 37.320" E	North West	Kirari & Kirari Suleman Nagar		1.359	(d)1270min (10-16)		DDA	YES	Not In Good Condition
204	Kirari & Kirari Suleman Nagar	28° 41' 52.556" N 77° 3' 36.509" E	North West	Kirari & Kirari Suleman Nagar		8.99	(e)966 (17-11) out of 966 (67-02)		DDA	YES	Not In Good Condition
205	Lad Pur	28° 44' 19.513" N 77° 0' 2.008" E	North West	Lad Pur		2.426	(a) 76/2/1 (4-4) 76/2/2(0-9), 80/14/2 (1-4)		DDA	Yes	Good in use
206	Lad Pur	28° 44' 11.470" N 76° 59' 50.347" E	North West	Lad Pur		1.3378	(b)77//22/3(2-0), 23/2(4-0), 24/1(4-0) Total area (10-0)		DDA	Yes	Good in use
207	Lad Pur	28° 44' 11.676" N 76° 59' 39.911" E	North West	Lad Pur		1.622	(c) 72/2/1(3-2),9/3(0-1),78/23/1(4-4) Total area (12-		DDA	Yes	Not in good condition
208	Madanpur dabas	28° 42' 48.854" N 77° 1' 26.833" E	North West	Madanpur dabas		1.35	(a) 76(10-16)		DDA	YES	In Good Condition

209	Madanpur dabas	28° 42' 49.328" N 77° 1' 16.991" E	North West	Madanpur dabas	726	1.257	(b)77/2 (9-4)		DDA	YES	In Good Condition without Boundary
210	Madanpur dabas	28° 43' 1.091" N 77° 1' 44.668" E	North West	Madanpur dabas		2.826	(c)79 (21-13)		DDA	YES	In Good Condition
211	Mohd. Pur Majri	28° 43' 32.499" N 77° 2' 14.220" E	North West	Mohd. Pur Majri		2.234	(a)17/26/(16-07)		DDA	Yes	Not in good condition
212	Mohd. Pur Majri	28° 43' 44.853" N 77° 1' 59.090" E	North West	Mohd. Pur Majri		4.481	(b)10//27min (33-5)		DJB	Yes	Not in good condition
213	Mohd. Pur Majri	28° 43' 38.317" N 77° 2' 24.195" E	North West	Mohd. Pur Majri		1.846	(c)18/26 (13-8)		DDA	Yes	Not in good condition
214	Mubarikpur dabas	28° 43' 18.561" N 77° 2' 46.518" E	North West	Mubarikpur dabas		0.147	37/4(01-01)		DDA	YES	In Good Condition
215	Mubarikpur dabas	28° 42' 43.253" N 77° 2' 12.149" E	North West	Mubarikpur dabas		2.595	(b)13//16 (4-16), 14//20(4-16), 14//21(4-16) Total area		DDA	YES	In Good Condition
216	Mubarikpur dabas	77° 2'18.49"E 28°42'25.89"N	North West	Mubarikpur dabas			(c)37/72 (2/4)		DDA	YES	In Good Condition
217	Mubarikpur dabas	28° 42' 30.621" N 77° 2' 22.179" E	North West	Mubarikpur dabas		1.359	(d)76 (10-16)		DDA	YES	In Good Condition
218	Mubarikpur dabas	28° 42' 41.186" N 77° 2' 12.070" E	North West	Mubarikpur dabas		0.556	(e)13//25 (4-16)		DDA	YES	In Good Condition
219	Mubarikpur dabas	28° 42' 42.902" N 77° 2' 43.499" E	North West	Mubarikpur dabas		1.257	f) 77/2 (9-4)		DDA	YES	In Good Condition

220	Mubarikpur dabas	28° 42' 16.684" N 77° 2' 9.021" E	North West	Mubarikpur dabas	727	2.826	g)79 (21-13)		DDA	YES	In Good Condition
221	Mangol pur kalan F/90 (Park and Pond Area, Sector-3, Rohini)	28° 41.772'N 77° 06.512'E	North West	Mangol pur kalan		1.8729	(b)28//4/1min,2 min,6,7min total area(14-0) (Near Forensic Lab.)		DDA	Yes	In good contion
222	Mangol pur khurd F/74,89 (Awantika)	28° 42' 20.438" N 77° 5' 33.825" E	North West	Mangol pur khurd		6.837	(a)18 (5-12), 19(6-13),21(3-14), 22(4-14) 23(3-0)		DDA	YES	In Good Condition
223	Mangol pur khurd F/74,89 (Awantika)	28° 41' 50.960" N 77° 5' 36.343" E	North West	Mangol pur khurd		1.391	(b)372min(10-4)		MCD	YES	In Good Condition
224	Mangol pur khurd F/74,89 (Awantika)	28° 41' 45.972" N 77° 5' 44.601" E	North West	Mangol pur khurd		1.377	(d)674min(10-3)		DDA	YES	In Good Condition
225	Nithari	28° 42' 25.964" N 77° 3' 23.407" E	North West	Nithari		3.497	(a)24/26 (26-14)		DDA	YES	Not In Good Condition & Encroached
226	Nithari	28° 42' 28.799" N 77° 3' 13.569" E	North West	Nithari		1.431	(b)23/5 (4-11) 24/1(5-16) total= (10-07)		DDA	YES	Not In Good Condition
227	Nithari	28° 42' 28.692" N 77° 3' 18.464" E	North West	Nithari		0.5565	(c)24//2 (4-16)		DDA	YES	In Good Condition
228	Nithari	28° 42' 28.997" N 77° 3' 20.322" E	North West	Nithari		0.553	(d)24//3 (4-14)		DDA	YES	In Good Condition
229	Nithari	28° 42' 15.460" N 77° 2' 48.023" E	North West	Nithari		0.556	(e)37//15 (4-16)		DDA	YES	In Good Condition (Chhat Ghat)
230	Nithari	28° 42' 16.491" N 77° 3' 13.467" E	North West	Nithari		0.556	35/15(4-16)		DDA	YES	In Good Condition

231	Nizampur rasidpur	28° 43' 14.178" N 76° 57' 46.008" E	North West	Nizampur rasidpur	728	1.361	(a) 23//22,23//23, 23//24(10-18)		BDO	Yes	Good in use
232	Nizampur rasidpur	28° 43' 10.115" N 76° 57' 53.588" E	North West	Nizampur rasidpur		1.9799	(b) 30/6, 31/10, 31/11 (14-08)		BDO	Yes	Not in good condition
233	Nizampur rasidpur	28° 43' 9.195" N 76° 57' 34.366" E	North West	Nizampur rasidpur		1.087	(c)505 (8-13)		BDO	Yes	Not in good condition
234	Nizampur rasidpur	28° 43' 26.855" N 76° 57' 44.315" E	North West	Nizampur rasidpur		2.595	(d) 13//11, 12, 19, 20 (19-04)		BDO	Yes	Good, dry
235	Nizampur rasidpur	28° 43' 6.628" N 76° 57' 20.782" E	North West	Nizampur rasidpur		0.556	(e)28//19(4-16)		BDO	Yes	Good in use
236	Nizampur rasidpur	28° 43' 12.469" N 76° 57' 49.703" E	North West	Nizampur rasidpur		0.414	(f)30//3, 30//4 (3-01)		BDO	Yes	Good in use
237	Nizampur rasidpur	28° 43' 10.273" N 76° 57' 55.356" E	North West	Nizampur rasidpur		0.556	(g)31/10(4-16)		BDO	Yes	Not in good condition
238	Nizampur rasidpur	28° 43' 7.962" N 76° 57' 55.249" E	North West	Nizampur rasidpur		0.556	(h)31/11(4-16)		BDO	Yes	Not in good condition
239	Nizampur rasidpur	28° 42' 50.988" N 76° 57' 40.732" E	North West	Nizampur rasidpur		0.826	(i)49//6/1 (0- 12),50//10(6-6) Total area (6-18)		BDO	Yes	Good, in use
240	Nizampur rasidpur	28° 42' 52.281" N 76° 57' 34.204" E	North West	Nizampur rasidpur		0.642	(k)335 (4-8)		BDO	Yes	Not in good condition
241	Pooth Kalan (Park & Sardar Patel Lake)	28° 42' 58.704" N 77° 4' 30.132" E	North West	Pooth Kalan		3.0943	(a)30//24(4-9) 25(4-16) 41//4/2(0-14) 5(4-2) 42//1(4-		DDA	YES	In Good Condition

242	District Park Pitampura	28.70° N 77.14° E	North West	Pitampura	729	4.04	4.04 ha		DDA	Yes	No water in waterbody
243	District Park, Harsh Vihar, Pitampura	28.69170° N 77.133380° E	North West	Pitampura		0.999	2.47 acre		DDA	Yes	No water in waterbody
244	Punjab Khore	28° 46' 21.835" N 76° 57' 39.543" E	North West	Punjab Khore		2.564	515 (19-17)		DDA	Yes	Now its dry
245	Punjab Khore	28° 46' 40.591" N 76° 57' 14.244" E	North West	Punjab Khore		0.1471	(c)195/1(1-1)		DDA	Yes	Not in bad good condition
246	Qutub Garh	28° 47' 43.610" N 76° 57' 39.612" E	North West	Qutub Garh		0.856	(a)58//8 (2-8), 13(3-16) Total area (6-4)		DDA	Yes	Dry but in good condition
247	Qutub Garh	28° 47' 55.849" N 76° 57' 19.468" E	North West	Qutub Garh		1.488	(b)107/2 (11-13)		DDA	Yes	Good condition
248	Qutub Garh	28° 48' 16.040" N 76° 57' 30.188" E 28.804847 76.957825	North West	Qutub Garh		0.694	126/2 (5-19)		DDA	Yes	Good condition
249	Rani Khera	28° 42' 36.568" N 77° 1' 7.964" E	North West	Rani Khera		2.298	(a)74/2 (17-18)		DDA	YES	In Good Condition
250	Rani Khera	28° 42' 17.212" N 77° 1' 46.757" E	North West	Rani Khera		0.615	(b)89 (03-09) 90(0-17) total area (4-6)		DDA	YES	In Good Condition
251	Rani Khera	28° 42' 33.211" N 77° 1' 18.595" E	North West	Rani Khera		0.4414	(c)95 (2-04) 96(0-19) total area (3-03)		DDA	YES	In Good Condition
252	Rani Khera	28° 42' 17.288" N 77° 1' 19.436" E	North West	Rani Khera		1.228	(d) 58 (9-18)		DDA	YES	In Good Condition

253	Rani Khera	28 42'00 77 01'30	North West	Rani Khera	730	0.388	42/13(4-16)		DDA	YES	In Good Condition
254	Rasul pur	28° 42' 17.211" N 77° 1' 16.346" E	North West	Rasul pur		0.694	(a)28 (5-19)		DDA	YES	In Good Condition
255	Rasul pur	28° 42' 24.764" N 77° 1' 11.071" E	North West	Rasul pur		0.6822	(b)29 (5-10)		DDA	YES	In Good Condition
256	Rasul pur	28° 42' 19.477" N 77° 1' 0.173" E	North West	Rasul pur		0.789	(c)33 (5-9)		DDA	YES	In Good Condition
257	Rasul pur	28° 42' 0.215" N 77° 1' 10.710" E	North West	Rasul pur		0.287	(d)52 (2-15)		DDA	YES	In Good Condition
258	Rithala F/89 (Park and Water Body at Rithala, Sector-5)	28° 42' 57.067" N 77° 6' 6.136" E	North West	Rithala		1.444	(a)672&673 (75- 2) 1.444 ha		DDA	YES	In Good Condition
259	Salahpur Mazra	28° 46' 23.076" N 76° 59' 28.399" E	North West	Salahpur Mazra		1.979	(a)20//12 (4- 16),20//13 (4- 16),20//14 (4- 16) Total Area		DDA	Yes	Good in use
260	Salahpur Mazra	28° 46' 22.918" N 76° 59' 54.287" E	North West	Salahpur Mazra		0.292	(c)22//13 (2-19)		DDA	Yes	Not in good condition
261	Sawada	28° 42' 35.413" N 76° 59' 8.778" E	North West	Sawada		5.1077	(a) 229(38-18)		DDA	Yes	Not is good condition
262	Sawada	28° 42' 44.302" N 76° 59' 19.377" E	North West	Sawada		1.391	(b)200 (10-4)		DDA	Yes (Drain)	Use as drain
263	Sawada	28° 42' 30.645" N 76° 59' 8.492" E	North West	Sawada		0.735	(c)236 (5-5)		DDA	Yes (Drain)	Use as drain

264	Sawada	28° 42' 18.589" N 76° 58' 48.350" E	North West	Sawada	731	1.739	(d)308 (13-0)		DDA	Yes (Drain)	Use as drain
265	Sawada	28° 42' 14.746" N 76° 58' 33.571" E	North West	Sawada		1.0889	(e)430 (8-14)		DDA	Yes (Drain)	Use as drain
266	Shalimar F/79 Sahipur Johar	28° 42' 57" N 77° 09' 41" E	North West	Sahipur					DDA	No	water body not in good condition
267	Ansal Wali Johar, Village Satbari	28° 28' 36.97248" N 77° 12' 15.8292" E	South	Satbari		0.809	756		Forest (South Division)		Seasonal water body. Presently it is dry.
268	Asola	28° 27' 11.682" N 77° 12' 32.260" E	South	Asola		2.834	(a)1257 (21-19)		DDA		Water body exist
269	Asola	28° 27' 31.772" N 77° 10' 53.030" E	South	Asola		4.374	(g) 47(32-7)		DDA		Dumping of solid waste and inflow of untreated sewage
270	Asola	28° 27' 2.127" N 77° 12' 16.955" E	South	Asola		2.963	1430 (22-15)		DDA		Water bodies exist (DRY)
271	Asola	28° 26' 17.859" N 77° 13' 42.574" E	South	Asola		0.5752	1759 (4-3)		Forest (South Division)		Present inside Asola Bhatti Wildlife sanctuary. This is
272	Asola (Neeli Jheel)	28°26'52.8"N 77°14'52.1"E	South	Asola		0.668	1773 (5-0)		Forest (South Division)		Present inside Asola Bhatti Wildlife sanctuary. This is
273	Aya nagar	28° 28' 17.259" N 77° 7' 46.449" E	South	Aya nagar		2.809	(a)1575 (21-00)		MCD		Water bodies exist (DRY)
274	Aya nagar	28° 28' 33.377" N 77° 7' 50.098" E	South	Aya nagar		2.63547	1704(16-2), 1705(0-9), 1706(2-16) Total area (19-7)		DDA		Water bodies exist

275	Bhati	28° 25' 32.125" N 77° 11' 23.846" E Kh. 1873 (15-7) -28° 25.460' N	South	Bhati	732	15.673	(b)1865 (102-9) 1873 (15-7) total= 117-16 Forest	Forest (South Division)	Permanent water body contains water. Present inside
276	Chandan Hola	28° 28' 8.964" N 77° 10' 54.931" E	South	Chandan Hola		0.227	160-161 (01-07)	BDO	100% DEVELOPED
277	Chattarpur near DJB Plant	28° 30' 27.10836" N 77° 11' 12.56064" E	South	Satbari		1	159	Forest (South Division)	Alloted to DJB
278	Dera Mandi	28° 26' 7.229" N 77° 10' 45.393" E	South	Dera Mandi		2.559	(a)444(19-13)	DDA	Developed by DJB
279	Devli	28° 29' 22.884" N 77° 13' 15.907" E	South	Devli		0.69	(a)71/26(5-16)	Forest (South Division)	Seasonal water body. Presently it is dry.
280	Devli	28° 29' 39.033" N 77° 13' 47.796" E	South	Devli		2.461	b) 45/27(18-4)	DDA	Water bodies exist (DRY)
281	Fatehpur Beri	28° 27' 33.262" N 77° 10' 36.553" E	South	Fatehpur Beri		0.9097	(a)691(6-8)	BDO	SOME AREA ENCROACHED ISSUED OF DEMARICATION
282	Fatehpur Beri	28° 26.685'N, 77° 10.728'E	South	Fatehpur Beri		0.692	(d)1187(5-8)	BDO	Water bodies exist
283	Gadai pur	28° 28' 40.880" N 77° 8' 45.363" E	South	Gadai pur		4.03	(b) 359 (30-13)	DDA	Water bodies exist (some Area Encroached)
284	Hauz Khas	28° 33' 10.886" N 77° 11' 32.597" E	South	Hauz Khas		6.58	K.No. 150-158	DDA	DRY/UNDEVELO PED
285	Hauz Khas Lake (District Park at Hauz Khas)	28° 33' 16.820" N 77° 11' 30.476" E	South	Hauz Khas		8	80000 sq. mtrs.(5.6.) Kh. Nos.- 149min,	DDA	WET/Developed by DDA

286	Jona Pur (Kholi Tala Park Bheem Basti)	28° 27' 36.625" N 77° 8' 32.852" E	South	Jona Pur	733	2.022	(a)122(15-12)		MCD		water bodies exist
287	Jona Pur	28° 27' 54.554" N 77° 9' 14.183" E	South	Jona Pur		1.565	(b)194(11-7)		MCD		Water bodies exist
288	Jia Sarai	28° 32.583'N 77° 11.694'E	South	Jia Sarai					IIT		Water bodies exist (In bad condition)
289	Khirki (Satpula Lake)	28° 32' 2.932" N 77° 13' 25.298" E	South	Khirki		1.24	(c)155 (135-11) Satpulla Dham.		DDA		WET/developed by DDA/ NOC Given to ROTARY for rejuvenation
290	Ladha sarai F/74	28° 30' 38.222" N 77° 11' 36.810" E	South	Ladha sarai		1.087	(a)3(8-13)		DDA		water bodies exist
291	Ladha sarai F/75	77°11'30.30"E 28°30'36.83"N	South	Ladha sarai		0.011	(b) 14 min (0-9)		DDA		water bodies exist
292	Lado sarai F/89 (Qutab Golf Course)	28° 31' 42.738" N 77° 11' 44.095" E	South	Lado sarai		0.075	(a)248min (1-2) Area: 750.00 sq.mtr.		DDA		Inside Qutab Golf Course
293	Lado Sarai (Behind Ahinsa Sthal)	28° 31' 16.692" N 77° 11' 27.016" E	South	Lado Sarai		0.267	(b)335min(2-0)		DDA		Dry/ Wet during rains
294	Maidan Grahi	28° 29' 38.649" N 77° 12' 13.597" E	South	Maidan Grahi		4.388	(a) 554/2(32-8)		DDA		Water body requires repair to pitching and provision of
295	Maidan Grahi	28° 30' 12.391" N 77° 11' 33.838" E	South	Maidan Grahi		1.418	(b) 3(10-6)		Forest (South Division)		Permanent water body contains water.

296	Maidan Grahi	28° 28' 54.450" N 77° 12' 33.985" E	South	Maidan Grahi	734	1.63	(d)527(12-2)		Forest (South Division)	Seasonal water body. Presently it is dry.
297	Maidan Grahi	28° 28' 15.324" N 77° 13' 22.690" E	South	Maidan Grahi		4.56	(f) 1006/667 (34-13)		Forest (South Division)	Seasonal water body. Presently it is dry.
298	Madangir F/74	28° 31' 33.129" N 77° 13' 57.496" E	South	Madangir		2.561	191min(19-5)		DDA	Dry/ Wet during rains
299	Hauz-e- Samshi Mehrauli (A)	28° 30' 49.116" N 77° 10' 39.257" E	South	Mehrauli		0.2	Khasra No. 1033 & 1045 (Area-2000 sq. mtrs.)		ASI	water bodies exist
300	Gandhak ki Baoli Mehrauli (c)	28° 31'15.64"N, 77° 10'54.11"E	South	Mehrauli		0.22	Khasra No. 1665 (2200 sq mtrs.)		ASI	water bodies exist
301	Rajon Ki Baoli, Village Ladha Sarai	28° 31' 13.358" N 77° 11' 0.213" E	South	Ladha Sarai		0.08584	Khasra No. 145 (Area -858.36 sq mtrs.)		ASI	water bodies exist
302	Mehrauli (kishangarh)	28° 31.675'N 77° 10.222'E	South	Mehrauli (kishangarh)		2.023	b) Neela Hauz		DDA	water bodies exist (Developed as biodiversity park)
303	Mehrauli, Sanjay Van (M.P. Green Area at Sanjay Van)	28° 31' 54.893" N 77° 10' 31.989" E	South	Mehrauli		3.99			DDA	WET/ Developed/ Being Maintained by
304	Aff. M.P. Green Area at Sanjay Van (Pond No. 1), Vasant Kunj	28° 31'48.9"N 77° 10'21.5"E	South	Vasant Kunj		0.569	5690 sqm.		DDA	WET/ Developed/ Being Maintained by
305	Aff. M.P. Green Area at Sanjay Van (Pond No. 2), Vasant Kunj	28° 31'47.9"N 77° 10'23.3"E	South	Vasant Kunj		0.5185	5185 sqm.		DDA	WET/ Developed/ Being Maintained by

306	Aff. M.P. Green Area at Sanjay Van (Pond No. 3), Vasant Kunj	28° 31'48.2"N 77° 10'26.1"E	South	Vasant Kunj	735	0.526	5260 sqm.		DDA	WET/ Developed/ Being Maintained by
307	Aff. M.P. Green Area at Sanjay Van (Pond No. 4), Vasant Kunj	28° 31'49.7"N 77° 10'28.0"E	South	Vasant Kunj		0.6686	6686 sqm.		DDA	WET/ Developed/ Being Maintained by
308	Aff. M.P. Green Area at Sanjay Van (Pond No. 5), Vasant Kunj	28° 31'54.3"N 77° 10'31.2"E	South	Vasant Kunj		0.8327	8327 sqm.		DDA	WET/ Developed/ Being Maintained by
309	Aff. M.P. Green Area at Sanjay Van (Pond No. 6), Vasant Kunj	28° 31'43.1"N 77° 10'29.7"E	South	Vasant Kunj		0.2	2000 sqm.		DDA	WET/ Developed/ Being Maintained by
310	Aff. M.P. Green Area at Sanjay Van (Pond No. 7), Vasant Kunj	28° 32'10.0"N 77° 11'04.9"E	South	Vasant Kunj		0.6	6000 sqm.		DDA	WET/ Developed/ Being Maintained by
311	Mehrauli (kishangarh)	28° 31.200'N 77° 09.724'E	South	Mehrauli (kishangarh)		1.779	(c)1220(13-3) (NEW) (OLD-2741,2026,1675)) (Baba Adhrang		DDA	WET/ Developed
312	Mehrauli (kishangarh)	28° 31' 7.297" N 77° 10' 9.869" E	South	Mehrauli (kishangarh)		5.84	1166 (1-16) 1167(3-10) 1168(12-0), 109(21-02),		DDA	Dry seasonal/ underdeveloped low lying area
313	Mehrauli (kishangarh)	28° 31' 12.624" N 77° 9' 41.767" E	South	Mehrauli (kishangarh)		0.56	(g) 1219(4-19)		DDA	
314	Mehrauli (Lake)	28° 30' 35.106" N 77° 8' 31.226" E	South	Mehrauli		2.9164	(h) 109 (21-8)		CPWD	Water bodies exist (DRY)
315	Mehrauli (kishangarh)	28°32'0.16"N 77°11'13.64"E	South	Mehrauli (kishangarh)		0.28	(i) Old 2321/1224 (1-5) New 537(2-10)		DDA	WET/Developed by DDA
316	Mehrauli Complex, Phase-I	28.51971° N 77.186° E	South	Mehrauli		3.53	3.53 Ha		DDA	WET/Developed by DDA

317	Qutub ki Baoli Mehrauli (B)	77° 9'36.98"E 28°31'16.50"N	South	Mehrauli	736		(a) 41'x41' (b) 6' dia excavated. 3' platform, 1-	Wakf Board		Water bodies exist
318	Neb Sarai	28° 30' 39.728" N 77° 12' 2.947" E	South	Neb Sarai		0.588	(a)84(04-04)	DDA		Water bodies exist
319	Neb Sarai	28° 29' 58.912" N 77° 12' 20.963" E	South	Neb Sarai		1.725	(c)516 (12-09)	Forest (South Division)		Seasonal water body. Presently it is dry.
320	Neb Sarai	28° 30' 13.274" N 77° 12' 6.025" E	South	Neb Sarai		2.0735	(d) 435 (15-5)	Forest (South Division)		As per order dated 23.04.2018 passed by
321	Rajpur khurd	28° 29' 34.929" N 77° 11' 28.555" E	South	Rajpur khurd		0.957	(a)38 (7-16)	DDA		Developed dry, require maintenance
322	Saidabad	77°17'18.29"E / 28°31'50.52"N	South	Saidabad				DDA		Developed/ Inside Sarita Vihar Park
323	Satbari	28°29'9.55"N 77°11'14.37"E	South	Satbari		0.557	12 (4-17)	Forest (South Division)		Permanent water body contains water.
324	Shah pur jat	28° 33' 4.044" N 77° 12' 43.985" E	South	Shah pur jat		0.683	294 (5-11)	DDA		DRY/Developed by DDA
325	Smriti Van Lake (Vasant Kunj)	28° 30' 57.1" N 77° 10' 15.4" E	South	Vasant Kunj		2.108	661, 662, 663, 664, 689, 690, 691, 692, 697 to 700 min.	DDA		WET/Developed by DDA
326	VASANT UDHYAN (OPPOSITE PVR PRIYA)	28° 33.591'N, 77° 09.970'E	South			0.12		DDA		Developed
327	Vasant Vatika Sector-C, Vasant Kunj	28°32'3" N, 77°8'46" E	South	Vasant Kunj		0.43 Ha	0.43 Ha	DDA		WET during rains/developed

328	Water Body No. 1	28 32.207'N, 09.449'E	77	South	Munirka	737			JNU		
329	Water Body No. 2	28 32.456'N, 09.750'E	77	South	Munirka				JNU		
330	Water Body No. 3	28 32.910'N, 10.505'E	77	South	Munirka				JNU		
331	Aali	28°31'6.86"N 77°18'8.26"E		South East	Aali			169, 193, 228	DDA		This is an open ground where some rain water from near by
332	Arab Ki Sarai - Baoli	28° 35.457' N 77° 14.899' E		South East		54.64		Khasra No. 738/578 (Area – 54.64 sq.mtrs.)	ASI		
333	Badar pur F/74	28° 30.366'N 77° 18.086'E		South East	Badar pur		1.091		DDA		Spread Common water hyacinth in water body premises. Some
334	Chakchilla	28°34'41.70"N 77°16'56.14"E		South East	Chakchilla				DDA		As per geo coordinates, no water body exist . It is the part of
335	Aastha Kunj Ph-I II 11nd III (Distt. Park, Kalkaji i/c park around	28° 33' 16.382" N 77° 14' 50.610" E		South East	Garhi jhararia				DDA		As per geo-coordinate the concerned site falls in sant
336	Hazrat nizamuddin ki Baoli	28° 35' 30.612" N 77° 14' 31.018" E		South East	Hazrat nizamuddin		0.06578	657.8 sq.mtrs.	ASI		
337	Jait pur	28° 30' 42.38" N 77° 18' 50.59" E		South East	Jait pur		8.47	Kh. No.---	NTPC		Site visited with worthy DM(SE), on the visit, it was found that

338	Kalindi Aviral (AOL) Water body No.-2, Village Kilokari	28.583274 77.271365	South East	Kilokari	738		4.29 Hac		DDA	As per geo coordinate, no water body exists. The
339	Kalindi Aviral (AOL) Water body No.-3, Village Kilokari	28.580406 77.277932	South East	Kilokari			3.70 Hac		DDA	As per geo- coordinate, no water body exists. The
340	Kalindi Aviral (AOL) Water body No.-4, Village Kilokari	28.5831384 77.279193	South East	Kilokari			1.72 Hac.		DDA	As per geo- coordinate, no water body exists. The
341	Kilokari F/66	28° 34' 38.257" N 77° 16' 10.888" E	South East	Kilokari					DDA	Water body exist at site which is DDA land.
342	Nangli razapur F/89	28°35'47.07"N 77°16'44.62"E	South East	Nangli razapur			84 min (DLRA)		DDA	No water body exist. At the site Agriculture farming is going
343	Ashoka Park, New Friends Colony	28.569947 77.276729	South East	New Friends Colony	0.3		201 min & 203 min, 3000 sqm		DDA	As per geo coordinates, water body exists at the site.
344	Okhla F/66	28°33'58.65"N 77°17'30.55"E	South East	Okhla					DDA	As per geo coordinates, there is a water body falls inside
345	Pul pehladpur	28°29'42.41"N 77°16'52.47"E	South East	Pul pehladpur			315		Forest (South Division)	POND EXISTS
346	Purana quila (1) Lake	28° 36'40.333"N 77° 14' 26.492" E	South East				Kh. No. 325		ASI	
347	Tughlakabad F/76	28° 30' 31.215" N 77° 15' 47.314" E	South East	Tughlakabad		0.005	(c)857(0-4)		DDA	POND EXISTS

348	Tughlakabad (recreational complex, Phase-1, Zone-III)	28.5070955 "N 77.2672918 "E	South East	Tughlakabad	739	0.55	0.55 Ha		DDA		POND EXISTS
349	Baoli-II Tughlkabad Fort, Near Excavated Area	28° 30.681' N 77° 15.775' E	South East	Tughlkabad		0.084	840 sq. mtrs.		ASI		
350	Baoli-I Tughlkabad Fort (Palace Area)	28° 30.756' N 77° 15.595' E	South East	Tughlkabad		0.0414	414 sq. mtrs.		ASI		
351	Baoli-III Tughlkabad Village	28°30'46.68"N 77°16'3.27"E	South East	Tughlkabad		0.1551	786 (1-3) 1551 sq. mtrs.		ASI		
352	Baoli-IV Tughlkabad Village	28°30'51.31"N 77°16'3.95"E	South East	Tughlkabad		2.25	630 (4-7) 22,500 sq. mtrs.		ASI		
353	Ambarhai F/02	28° 34' 44.043" N 77° 2' 56.949" E	South West	Ambarhai		0.93	57(7-0)		DDA		Dry johad with beautification having area [1-12] exists
354	Asalatpur Khawad F/66	28° 32' 34.265" N 76° 56' 50.742" E	South West	Asalatpur Khawad	Natural	1.48	15/7 &24(11-13)		DDA	yes	There is boundary wall exists. boundry wall exists.
355	Asalatpur Khawad F/67	28° 32' 46.752" N 76° 56' 8.871" E	South West	Asalatpur Khawad	Natural	0.955	6/2&15/2 (7-14)		DDA	yes	There is boundary wall exists. boundry wall exists.
356	Asalatpur Khawad		South West	Asalatpur Khawad	Natural		Kh. No. 9/6/2 & 9/15		DDA	yes	There is boundary wall exists. boundry wall exists.
357	Bharthal	28° 32' 30.428" N 77° 2' 41.163" E	South West	Bharthal		2.03	184(15-18)		DDA	N/A	

358	Bharthal	28° 32.662'N 77° 03.254'E	South West	Bharthal	740	0.374	52/10/3(2-8)		DDA	N/A	
359	Bharthal	28° 32' 31.246" N 77° 2' 40.078" E	South West	Bharthal	Natural	2.547	184(19-04)		DDA	yes	There is boundary wall and surrounded by iron grill. Jai
360	Bijwasan	28° 32' 7.430" N 77° 3' 26.829" E	South West	Bijwasan	Natural	2.69	168(20-18)		BDO	yes	There is damaged boundary wall and some
361	Bakargarh	28° 35' 38.623" N 76° 52' 35.473" E	South West	Bakargarh		1.222	76(9-14)		BDO	N/A	No Work. Despite best efforts water could not be
362	Bakargarh	28° 35' 43.600" N 76° 52' 14.279" E	South West	Bakargarh		0.68	77(5-12)		BDO	N/A	Completed. Boundary wall. Ghat, walking track &
363	Bakargarh	28° 34' 58.981" N 76° 53' 5.729" E	South West	Bakargarh		0.69	78(5-18)		BDO	N/A	Dry. Completed. Boundary wall. Ghat, walking track &
364	Badu Sarai	28° 31' 47.840" N 76° 59' 14.826" E	South West	Badu Sarai	Natural	1.75	44(13-10)		BDO	yes	there is damaged boundary wall some bushes
365	Bamnoli	28° 32' 44.091" N 77° 1' 59.314" E	South West	Bamnoli	Natural	0.555	232 (4-15) Earlier 547(04-15)		DDA	yes	There is boundary wall and water is not available.No
366	Bamnoli	28° 32' 31.088" N 77° 1' 48.808" E	South West	Bamnoli	Natural	0.615	28/5 (4-6) 565(04-06)		DDA	yes	Boundary wall is existed and dirty water comes there from the
367	Bindapur	28° 36' 41.899" N 77° 4' 25.277" E	South West	Bindapur		1.628	605(12-17)		DDA		Dry johad with beautification exists at site.

368	Chawala	28° 34' 0.556" N 77° 0' 17.160" E	South West	Chawala	Natural	2.56	196/1(19-15)		DDA	yes	There is boundary wall and a temple, STP plant
369	Chawala	28° 33' 52.540" N 77° 0' 7.603" E	South West	Chawala	Natural	0.688	192(5-15)		DDA	yes	There is Boundary wall and a temple exists inside. no
370	Chawala	28° 34' 3.189" N 77° 0' 31.254" E	South West	Chawala	Natural	1.228	7/27(9-18)		DDA	yes	Boundary wall exists and trees & plant inside johad. boundry
371	Chawala	28° 33' 14.670" N 77° 0' 6.317" E	South West	Chawala	Natural	1.685	96(12-6)		DDA	yes	There is boundary wall & open gym existed inside.
372	Chawala	28° 33' 44.787" N 77° 0' 28.422" E	South West	Chawala	Natural	1.89	199(14-17)		DDA	yes	There is boundary wall and DJB office with one room
373	Chawala	28° 33' 14.410" N 76° 59' 21.957" E	South West	Chawala	Natural	0.588	206 (4-4)		DDA	yes	There is boundary wall and DJB office existed inside
374	Chawala	77° 0' 16.55" E / 28° 33' 54.23" N	South West	Chawala	Natural	1.62	215 (12-8)		DDA	yes	Damaged boundary wall & water is filled in johad. boundry
375	Chawala	28° 33' 46.191" N 77° 0' 18.763" E	South West	Chawala	Natural	0.556	362(4-16)		DDA	yes	Damaged boundwary wall exists. boundry wall exists.
376	Baoli at Dwarka	28 35.989'N, 77 02.647'E	South West	Dwarka					Delhi Arch. Deptt.	Yes	parking and baoli in luhaheri
377	Daulat pur	28° 32' 31.867" N 76° 57' 52.693" E	South West	Daulat pur	Natural	1.088	29/7(08-14)		DDA	yes	There is boundary wall and BSES Office is constructed

378	Daulat pur	28° 32' 36.316" N 76° 57' 19.787" E	South West	Daulat pur	Natural 742	0.81	61(06-12)		DDA	yes	There is boundary wall and STP plant installed inside
379	Daulat pur	28° 32' 48.671" N 76° 57' 44.945" E	South West	Daulat pur	Natural	1.511	41(11-03)		DDA	yes	There is boundary wall and temple & rooms are exists
380	Daulat pur	28° 32' 44.556" N 76° 56' 55.661" E	South West	Daulat pur	Natural	0.818	22/26(6-12)		DDA	yes	Boundary wall is existed
381	Darya pur Khurd	28° 33' 19.424" N 76° 54' 46.089" E	South West	Darya pur Khurd	Natural	0.387	6/26(2-9)		DDA	yes	There is boundary wall at Johad. boundry wall exists.
382	Darya pur Khurd	28° 33' 0.483" N 76° 55' 4.267" E	South West	Darya pur Khurd	Natural	3.19	321(23-9)		DDA	yes	There is boundary wall at Johad. boundry wall exists.
383	Darya pur Khurd	28° 33' 5.981" N 76° 54' 36.132" E	South West	Darya pur Khurd	Natural	1.48	66/11(11-1)		DDA	yes	No boundary and water is filled of the village
384	Darya pur Khurd	28° 33' 21.617" N 76° 54' 38.938" E	South West	Darya pur Khurd	Natural	0.56	7/16/1(4-2)		DDA	yes	There is no boundary wall
385	Dabri	28° 36' 29.205" N 77° 5' 8.798" E	South West	Dabri		7.39	38(55-3)		DDA	N/A	as per revenue record year 2001-02 khasra no 38(55-3) Jhod
386	Daurala	28° 30' 30.438" N 76° 53' 50.650" E	South West	Daurala	Natural	1.083	46(08-10)		BDO	yes	There is boundary wall exists and dumping house
387	Daurala	28° 30' 38.712" N 76° 53' 40.449" E	South West	Daurala	Natural	0.561	43(04-02)		BDO	yes	There is damaged boundary wall exists and needs

388	Daurala	28° 30' 35.568" N 76° 53' 32.861" E	South West	Daurala	Natural 743	0.521	44(03-09)		BDO	yes	There is damaged boundary wall exists and needs
389	Daurala	28° 30' 35.115" N 76° 53' 7.573" E	South West	Daurala	Natural	1.0033	45(07-05)		BDO	yes	no boundary wall exist and a little water exist.
390	Dhansa	28° 33' 8.423" N 76° 52' 20.663" E	South West	Dhansa		1.49	137(11-14)		BDO		Dry. Work completed. Plantation done. Boundary wall.
391	Dhansa	28° 33' 19.178" N 76° 52' 25.185" E	South West	Dhansa		0.454	138(3-4)		BDO		Dry. Work completed. Plantation done. Boundary wall.
392	Dhansa	28° 33' 17.616" N 76° 50' 54.509" E	South West	Dhansa		1.22	152(9-12)		BDO		Dry. Work completed. Boundary wall. Ghat, walking
393	Dhansa	28° 33' 9.356" N 76° 53' 7.485" E	South West	Dhansa		1.73	153(13-0)		BDO		Dry. Work completed. Plantation done. Boundary wall.
394	Dhaura Kuan (Kitchner Lake)	28°35'27.61"N 77° 9'43.56"E	South West	Dhaura Kuan		5.89	15000 sq. mtrs. K.No. 562/181 (Min) (5.89 Hactare)		DDA		
395	Dhool Siras	28° 33' 17.348" N 77° 1' 56.874" E 28° 33.257' N 77° 01.929' E	South West	Dhool Siras		1.19	72/2 (8-9)		DDA		as per revenue record year 2002-03 khasra no 72//2(8-9) Jhod
396	Dhool Siras	28° 33' 10.425" N 77° 1' 43.726" E	South West	Dhool Siras		0.95	85 (7-13)		DDA		as per revenue record year 2002-03 khasra no 85//(7-13) Jhod
397	Dhool Siras	28° 33' 11.369" N 77° 1' 53.770" E	South West	Dhool Siras		0.018	245 (0-14)		DDA		as per revenue record year 2002-03 khasra no 245(0-14) Jhod

398	Dhool Siras	28° 33' 20.139" N 77° 1' 57.593" E	South West	Dhool Siras	744	1.056	227/3 (7-9)		DDA		as per revenue record year 2002-03 khasra no 227//3(0-15)
399	Dichaun Kalan	28° 38' 14.044" N 76° 58' 58.783" E	South West	Dichaun Kalan		1.056	81/14/1(7-9)		DDA		Encroachment and the pond is receiving discharge of
400	Dichaun Kalan	28° 38' 18.218" N 76° 58' 47.899" E	South West	Dichaun Kalan		0.687	82/4/2(5-14)		DDA		Encroachment and the pond is receiving discharge of
401	Dichaun Kalan	28° 38' 51.597" N 76° 59' 27.330" E	South West	Dichaun Kalan		0.602	97/15/2(4-5)		DDA		Dry. Boundary wall. Ghat, walking track & Deepening.
402	Dichaun Kalan	28° 38' 51.188" N 76° 59' 6.014" E	South West	Dichaun Kalan		0.0017	96/20/2/1(0-14)		DDA		Now part of the Drain. Cannot be revived due to small area.
403	Dindar Pur	28° 35' 32.680" N 76° 59' 38.848" E	South West	Dindar Pur	Natural	0.749	338(5-6)		DDA	yes	Damaged boundary wall. No Repair Required
404	Dindar Pur	28° 35' 27.391" N 76° 59' 58.254" E	South West	Dindar Pur	Natural	2.67	1087/234 (20-0)		DDA	yes	There is no boundary wall and track exists inside
405	Gumanhera	28° 32' 3.614" N 76° 55' 22.724" E	South West	Gumanhera	Natural	1.35	104(10-12)		BDO	yes	There is boundary wall exists and a little water exist,
406	Gumanhera	28° 32' 58.393" N 76° 55' 47.998" E	South West	Gumanhera	Natural	2.528	99(18-09)		BDO	yes	There is boundary wall exists and a little water exist,
407	Gumanhera	28° 32' 1.139" N 76° 55' 41.542" E	South West	Gumanhera	Natural	2.16	102(16-15)		BDO	yes	There is boundary wall exists and a little water exist, and

408	Gumanhera	28° 32' 14.476" N 76° 55' 32.347" E	South West	Gumanhera	Natural	0.54	101(04--10)		BDO	yes	There is boundary wall exists and a little water exist,
409	Gumanhera	28° 32' 4.399" N 76° 55' 28.649" E	South West	Gumanhera	Natural	0.55	103(04-17)		BDO	yes	There is boundary wall exists and a little water exist,
410	Gumanhera	28° 32' 46.326" N 76° 54' 53.460" E	South West	Gumanhera	Natural	1.17	100(08-08)		BDO	yes	There is boundary wall exists and a little water exist,
411	Gumanhera	28° 31' 55.549" N 76° 55' 3.103" E	South West	Gumanhera	Natural	1.087	105(08-13)		BDO	yes	There is boundary wall exists and a little water exist,
412	Goyla Khurd	28° 35' 14.680" N 77° 0' 29.306" E	South West	Goyla Khurd	Natural	1.45	9/29(10-9)		DDA	yes	Awarded for Highway
413	Goyla Khurd	28° 34' 58.886" N 77° 0' 14.844" E	South West	Goyla Khurd	Natural	0.68	20/26 (5-13)		DDA	yes	There is no farming (encroached) Status quo by
414	Galib Pur	28° 31' 28.982" N 76° 53' 1.045" E	South West	Galib Pur		1.62	46(12-11)		BDO		Boundary wall. Wet. Needs plantation. Natural
415	Galib Pur	28° 31' 47.076" N 76° 52' 43.325" E	South West	Galib Pur		1.62	60(12-11)		BDO		Developed. Wet. Work foreclosed. Needs
416	Hasanpur	28° 33' 23.659" N 76° 56' 15.275" E	South West	Hasanpur	Natural	1.297	74(09-07)		DDA	yes	Boundary wall is constructed only. boundry wall exists.
417	Hasanpur	28° 33' 13.738" N 76° 56' 36.828" E	South West	Hasanpur	Natural	0.55	65(04-12)		DDA	yes	There is boundary wall and track is existing

418	Haibat pur	28° 37' 9.588" N 76° 58' 40.452" E	South West	Haibat pur	746	1.088	44/26 (8-14)		DDA	N/A	As per revenue record year 2012-13, Khasra No.44//26(8-
419	Hastsal (partly) F/74	28° 38' 0.039" N 77° 3' 30.897" E	South West	Hastsal		0.68	(a)48/14(3-16)17/1(1-16) total =(5-12)		DDA	N/A	Johad does not exist. Houses, Balmiki Mandir Chaupal and
420	Hastsal (partly) F/75	28° 37' 48.716" N 77° 3' 20.056" E	South West	Hastsal		2.968	(b)55/13(4-14)14(2-9)16(4-10)17(6-2)18(5-4) total=(22-19)		DDA	N/A	Vacant land encroched by Jhuggi and small dry Jhord exists
421	Issapur	28° 34' 30.951" N 76° 52' 1.063" E	South West	Issapur		0.82	148(6-13)		BDO	N/A	Dry. Work completed. Boundary wall. Ghat, walking
422	Issapur	28° 33' 36.456" N 76° 51' 54.643" E	South West	Issapur		3.317	149(24-8)		BDO	N/A	Dry. Work completed. Boundary wall. Ghat, walking
423	Issapur	28° 33' 30.618" N 76° 52' 6.904" E	South West	Issapur		1.6	150min(12-0)		BDO	N/A	Dry. Work completed. Boundary wall. Ghat, walking
424	Issapur	28° 33' 31.386" N 76° 52' 12.121" E	South West	Issapur		1.45	151(10-9)		BDO	N/A	Dry. Work completed. Boundary wall. Ghat, walking
425	Issapur	28° 34' 34.144" N 76° 50' 48.272" E	South West	Issapur		0.155	153(1-16)		BDO	N/A	Dry. Work completed. Boundary wall. Ghat,
426	Issapur	28° 34' 26.342" N 76° 51' 17.667" E	South West	Issapur		1.22	152 (9-16)		BDO	N/A	Dry. Work completed. Boundary wall. Ghat, walking
427	Issapur	28° 34' 37.097" N 76° 51' 44.164" E	South West	Issapur		0.49	126 (3-7)		BDO	N/A	Pond exist with area (3-7) in Abadi Deh which is having area

428	Jaffarpur Kalan	28° 35' 23.898" N 76° 55' 19.879" E	South West	Jaffarpur Kalan	747	0.957	896(7-16)		DDA	N/A	Extremely difficult water present there. Sewage is flowing into the
429	Jaffarpur Kalan	28° 35' 29.123" N 76° 55' 5.316" E	South West	Jaffarpur Kalan		0.816	473(6-1)		DDA	N/A	
430	Jharoda Kalan	28° 39' 1.897" N 76° 56' 31.018" E	South West	Jharoda Kalan		1.257	75/17(09-04)		DDA	N/A	Boundary wall completed. Villagers do not allow to
431	Jharoda Kalan	28° 38' 57.709" N 76° 56' 48.079" E	South West	Jharoda Kalan		2.39	162(17-09)		DDA	N/A	Boundary wall completed. However, other development
432	Jharoda Kalan	28° 38' 56.131" N 76° 55' 50.302" E	South West	Jharoda Kalan		1.819	19/9(13-6)		DDA	N/A	Dry. Work completed. Boundary wall. Ghat, walking
433	Jharoda Kalan	28° 39' 27.134" N 76° 57' 10.488" E	South West	Jharoda Kalan		0.152	84/4/2(1-14)		DDA	N/A	Encroachment. Baba Haridas Mandir exist on this land. Non
434	Jharoda Kalan	28° 39' 16.510" N 76° 56' 59.898" E	South West	Jharoda Kalan		0.37	165(2-8)		DDA	N/A	Boundary wall almost completed except in some
435	Jharoda Kalan	28° 39' 24.399" N 76° 57' 10.001" E	South West	Jharoda Kalan		3.826	166(28-6)		DDA	N/A	Boundary wall exists. Wet. Encroachment. Baba Haridas
436	Jharoda Kalan	28° 39' 24.971" N 76° 56' 51.235" E	South West	Jharoda Kalan		0.15	85/9(1-16)		DDA	N/A	Under Developed. Dry. Need Demarcation.
437	Jhatikra	28° 31' 19.962" N 76° 57' 48.673" E	South West	Jhatikra		2.59	84(19-4)		BDO	N/A	

438	Jhatikra	28° 31' 4.495" N 76° 58' 6.677" E	South West	Jhatikra	748	95		BDO	N/A	
439	Jhatikra	28° 32' 9.922" N 76° 58' 15.044" E	South West	Jhatikra		0.82	101(6-18)	BDO	N/A	
440	Jhul Jhuli	28° 32' 35.517" N 76° 54' 17.312" E	South West	Jhul Jhuli		0.155	10/9/2(1-16)	DDA	N/A	Under Developed. Dry. Needs plantation.
441	Jhul Jhuli	28° 32' 34.399" N 76° 54' 18.006" E	South West	Jhul Jhuli		0.2675	10/12/2(2-0)	DDA	N/A	Under Developed. Need plantation. Dry. Needs
442	Jhul Jhuli	28° 32' 8.206" N 76° 54' 26.260" E	South West	Jhul Jhuli		0.133	27/1/12(1-0)	DDA	N/A	Under Developed. Dry. Needs plantation.
443	Jhul Jhuli	28° 32' 8.829" N 76° 54' 6.006" E	South West	Jhul Jhuli		1.88	44(14-10)	DDA	N/A	Under Developed. Work held up due to dispute in
444	Kakrola F/02	28° 36' 35.404" N 77° 1' 10.181" E 28° 36.584" N 77° 01.206" E	South West	Kakrola		1.22	184(0-15),192(8-17), total=(9-12)	DDA	N/A	As per revenue record year 2003-04, Khasra No.184(0-
445	Kakrola F/03	28° 36' 17.838" N 77° 1' 4.141" E 28° 36.320" N 77° 01.079" E	South West	Kakrola		2.15	194(15-4)195/41(1-9) total=(16-1)	DDA	N/A	As per revenue record year 2003-04, Khasra No.194(15-
446	Kakrola F/04	28° 36' 51.480" N 77° 1' 56.404" E	South West	Kakrola		0.24	14/20/2(1-8)	DDA	N/A	As per revenue record year 2003-04, Khasra No.14/20/2(1-8),
447	Kakrola F/05	28° 35' 37.428" N 77° 1' 34.765" E	South West	Kakrola		2.28	175(17-10)	DDA	N/A	As per revenue record year 2003-04, Khasra No.175(17-10),

448	Qajipur	28° 34' 27.058" N 76° 52' 51.968" E	South West	Qajipur	749	1.23	31(9-2)		DDA	N/A	Dry. Boundary wall. Plantation done. Ghat, walking
449	Qajipur	28° 34' 15.243" N 76° 52' 55.140" E	South West	Qajipur		0.005	59/1(0-4)		DDA	N/A	Private Boundary wall. Dry. Encroachment.
450	Kair	28° 37' 23.540" N 76° 55' 18.093" E	South West	Kair		1.62	19/24(12-17)		BDO	N/A	Developed. Wet. Dirty water. Plantation done. Work
451	Kair	28° 37' 11.499" N 76° 55' 10.943" E	South West	Kair		0.98	29/2(7-4)		BDO	N/A	Developed. Wet. Dirty water. Work completed.
452	Kair	28° 37' 30.414" N 76° 55' 9.608" E	South West	Kair		1.08	63(8-10)		BDO	N/A	Developed. Wet. Dirty water. Boundary wall completed.
453	Kair	28° 37' 25.778" N 76° 54' 56.738" E	South West	Kair		2.836	64/2(21-2)		BDO	N/A	Developed. Wet. Dirty water. Work completed.
454	Kair	28° 36' 44.931" N 76° 54' 57.896" E	South West	Kair		0.722	44/22/1(5-4)		BDO	N/A	Developed. Dry. Work completed. Boundary wall.
455	Kair	28° 37' 8.295" N 76° 55' 41.511" E	South West	Kair		0.28	26/7,14(2-13)		BDO	N/A	Developed. Dry. Thick forest. Work completed.
456	Kair	28° 37' 27.937" N 76° 54' 57.436" E	South West	Kair		0.002	62/2(0-17)		BDO	N/A	Dry. Court Case. Small area and encroached. Land dispute
457	Kair	28° 37' 6.646" N 76° 55' 41.406" E	South West	Kair		0.722	26-14(5-4)		BDO	N/A	Fully developed.

458	Khera Dabar	28° 35' 7.462" N 76° 56' 16.757" E	South West	Khera Dabar	750	2.44	53(18-3)		DDA	N/A	Wet. Work completed. Boundary wall. Ghat, walking
459	Khera Dabar	28° 35' 22.680" N 76° 55' 56.834" E	South West	Khera Dabar		1.35	51(10-1)		DDA	N/A	Wet. Work Completed. Boundary wall. Ghat, walking
460	Khaira	28° 35' 48.015" N 76° 58' 14.960" E	South West	Khaira		0.28	(a) 79(2-13)		DDA	N/A	Work completed. Natural water body. Dry.
461	Khaira	28° 35' 43.485" N 76° 57' 53.742" E	South West	Khaira		1.15	(b) 178(8-6)		DDA	N/A	Boundary wall. Wet. Clean water. Work done. Wet.
462	Khaira	28° 36' 1.025" N 76° 57' 39.833" E	South West	Khaira		0.73	(c) 185(5-5)		DDA	N/A	Boundary wall. Developed. Work completed. Dry.
463	Kanganheri	28° 32' 40.778" N 76° 59' 43.177" E	South West	Kanganheri	Natural	1.311	32//7, 14 (9-08)		BDO	yes	there is boundary wall and some bushes and tress
464	Kanganheri	28° 32' 41.614" N 76° 59' 19.399" E	South West	Kanganheri	Natural	1.752	111(13-10)		BDO	yes	No boundary wall exist and no water exist.
465	Kanganheri	28° 32' 0.149" N 76° 59' 55.211" E	South West	Kanganheri	Natural	1.137	78(08-05)		BDO	yes	there is boundary wall but damaged needs to be
466	Kanganheri	28° 32' 53.054" N 76° 58' 19.232" E	South West	Kanganheri	Natural	0.58	83(04-04)		BDO	yes	There is boundary wall and a little water exist. No Repair
467	Khar Khari jatmal	28° 34' 48.117" N 76° 56' 40.745" E	South West	Khar Khari jatmal	Natural	0.68	75/1(5-1)		DDA	yes	Wall is existing on other two side of land and dirty water

468	Khar Khari Nahar	28° 34' 52.086" N 76° 57' 24.364" E	South West	Khar Khari Nahar	751	0.33	(a) 23/27(02-05)		DDA		Developed. Wet. Dirty water. Plantation already done.
469	Khar Khari Nahar	28° 35' 10.508" N 76° 57' 47.045" E	South West	Khar Khari Nahar		2.12	35(15-09)		DDA		Developed. Wet. Dirty water. Plantation already done.
470	Khar Khari Nahar	28° 35' 27.752" N 76° 57' 47.552" E	South West	Khar Khari Nahar		0.683	6/11/2 (5-11)		DDA		Developed. Wet. Dirty water. Plantation already done.
471	Luharheri F/02	28° 36' 0.109" N 77° 2' 37.625" E 28° 35.978" N 77° 02.706" E	South West	Luharheri		0.41	4/26(3-11)		DDA	N/A	Dry johad and vehicle parking, village urbanized
472	Malikpur Zer Nazaf Garh	28° 33' 58.952" N 76° 53' 34.660" E	South West	Malikpur Zer Nazaf Garh		0.00376	11/24/2 (0-3)		DDA	N/A	Under path
473	Malikpur Zer Nazaf Garh	28° 33' 15.381" N 76° 54' 5.583" E	South West	Malikpur Zer Nazaf Garh		0.00376	42/9/1 (0-3)		DDA	N/A	Adjoining there is another water body
474	Malikpur Zer Najafgarh	28.566432 76.892439	South West	Malikpur Zer Nazaf Garh			11/23 (4-16)		DDA	Yes	As per revenue record year 2012-13, Khasra No11/23 (4-
475	Mitraun	28° 36' 52.320" N 76° 56' 54.216" E	South West	Mitraun		2.461	(b) 214(18-4)		DDA		Developed. Dry. Boundary wall. Ghat, walking track &
476	Mitraun	28° 36' 26.157" N 76° 56' 19.587" E	South West	Mitraun		1.218	(c) 220(9-11)		DDA		Developed. Dry. Boundary wall. Already plantation done.
477	Mundhela Kalan	28° 36' 38.247" N 76° 53' 40.708" E	South West	Mundhela Kalan		0.9578	78(7-16)		BDO	N/A	Wet. Dirty water. The improvement work of the

478	Mundhela Kalan	28° 36' 22.806" N 76° 53' 43.461" E	South West	Mundhela Kalan	752	3.893	79(29-10)		BDO	N/A	Wet. Dirty water. Scheme amounting to Rs. 70.30 lacs to
479	Mundhela Kalan	28° 36' 55.445" N 76° 53' 20.781" E	South West	Mundhela Kalan		0.5578	119(4-17)		BDO	N/A	Land dispute Court stay order. Encroached. Natural water
480	Mundhela Kalan	28° 36' 10.091" N 76° 53' 56.421" E	South West	Mundhela Kalan		0.0522	43/12(6-17)		BDO	N/A	Wet. Work completed. Boundary wall. Ghat, walking
481	Mundhela Kalan	28° 35' 47.717" N 76° 53' 25.578" E	South West	Mundhela Kalan		0.52	64/24/2(3-9)		BDO	N/A	Dry. Boundary wall. Ghat, walking track & Deepening.
482	Mundhela Khurd	28° 37' 46.064" N 76° 53' 27.410" E	South West	Mundhela Khurd		2.67	1/41(20-0)		BDO	N/A	Wet. Boundary wall. Ghat, walking track & Deepening.
483	Mundhela Khurd	28° 37' 3.794" N 76° 53' 54.201" E	South West	Mundhela Khurd		0.28	1/230(2-13)		BDO	N/A	Dry. Boundary wall. Ghat, walking track & Deepening.
484	Mundhela Khurd	28° 36' 33.244" N 76° 54' 45.523" E	South West	Mundhela Khurd		0.0022	1/334(0-18)		BDO	N/A	Dry. Boundary wall. Ghat, walking track & Deepening.
485	Mundhela Khurd	28° 37' 8.739" N 76° 53' 26.162" E	South West	Mundhela Khurd		3.228	1/444(24-13)		BDO	N/A	Dry. Boundary wall. Ghat, walking track & Deepening.
486	Nanak Heri	28° 31' 14.312" N 76° 58' 57.355" E	South West	Nanak Heri	Natural	0.418	26/27 (3-13)		BDO	yes	there is boundary wall and some bushes and tress
487	Nangli Sakarwati	28° 37' 5.139" N 77° 0' 7.813" E	South West	Nangli Sakarwati		0.414	51(3-10)		DDA	N/A	Dry Johad

488	Nangli Sakarwati	28° 37' 8.859" N 77° 0' 0.451" E	South West	Nangli Sakarwati	753	0.521	52(3-9)		DDA	N/A	dry johad and beautification
489	Najafgarh F/74	28° 36' 56.322" N 76° 58' 38.945" E	South West	Najafgarh		1.086	12/11/1(6-5),12/12(8-12)		MCD	YES	As per revenue record year 2012-13, Khasra No.12/11/1(6-
490	Najafgarh F/76	28° 36' 35.559" N 76° 59' 8.991" E	South West	Najafgarh		0.254	23/13/2(1-16)		DDA	YES	As per revenue record year 2012-13, Khasra No.23/13/2(1-
491	Najafgarh F/77	28° 36' 32.948" N 76° 59' 8.932" E	South West	Najafgarh		0.267	23/23/1(2-0)		MCD	YES	As per revenue record year 2012-13, Khasra No.23/23/1(2-
492	Najafgarh Jheel	28° 31'3.64"N 76° 55'18.39"E - 28° 31'3.64"N 76° 55'18.39"E	South West	Najafgarh		2530			BDO	N/A	
493	Nasirpur F/02	28° 35' 45.110" N 77° 5' 37.445" E	South West	Nasirpur		1.764	612(13-19)		DDA	N/A	Dry johad and it may be encroached and village is
494	Nasirpur F/06	28° 35' 54.238" N 77° 5' 13.338" E	South West	Nasirpur		0.6782	K.No. 109 Area: 6782 Sq. Mtr.		DDA	N/A	there is wetland and beautification
495	Nawada F/04	28° 37' 27.479" N 77° 2' 50.021" E 28.623776 77.047649	South West	Nawada		1.137	665(8-5)		DDA	N/A	beautification of Johad
496	Paprawat	28° 35' 20.017" N 76° 58' 32.358" E	South West	Paprawat	Natural	0.588	146(4-4)		DDA	yes	Completely constructed johad, boundary wall and sitting
497	Paprawat	28° 35' 10.960" N 76° 58' 41.602" E	South West	Paprawat	Natural	0.5217	180(3-9)		DDA	yes	No boundary wall and wastage material in side

498	Paprawat	28° 35' 5.493" N 76° 58' 31.187" E	South West	Paprawat	Natural	2.16	181(16-15)		DDA	yes	Boundary wall and track & open gym, Community
499	Paprawat	28° 34' 59.476" N 76° 58' 37.413" E	South West	Paprawat	Natural	0.817	182(6-11)		DDA	yes	There is boundary wall and track is existing inside.
500	Paprawat	28° 34' 46.416" N 76° 59' 1.730" E	South West	Paprawat	Natural	3.023	183(22-6)		DDA	yes	There is boundary wall. boundary wall exists. repair
501	Pindwala Kalan	28° 34' 2.465" N 76° 57' 54.813" E	South West	Pindwala Kalan	Natural	2.595	57(19-4)		DDA	yes	There is Boundary wall and track, public toilet and
502	Pindwala Kalan	28° 34' 3.395" N 76° 57' 45.173" E	South West	Pindwala Kalan	Natural	2.35	68(17-6)		DDA	yes	There is boundary wall and track is existing inside.
503	Pindwala Kalan	28° 33' 44.642" N 76° 57' 18.288" E	South West	Pindwala Kalan	Natural	3.503	73(26-19)		DDA	yes	There is boundary wall and Mandir, Park and swing
504	Pindwala Khurd	28° 33' 14.921" N 76° 57' 52.540" E	South West	Pindwala Khurd	Natural	0.555	31/4(4-15)		DDA	yes	There is boundary wall and track is existing inside.
505	Pindwala Khurd	28° 33' 12.319" N 76° 57' 50.060" E	South West	Pindwala Khurd	Natural	0.602	31/8(4-5)		DDA	yes	There is boundary wall and track is existing inside.
506	Pindwala Khurd	28° 33' 7.145" N 76° 57' 30.539" E	South West	Pindwala Khurd	Natural	0.56	33/25/1(4-19)		DDA	yes	There is boundary wall and thick trees existing inside.
507	Pindwala Khurd	28° 33' 31.816" N 76° 57' 43.359" E	South West	Pindwala Khurd	Natural	0.133	44(1-0)		DDA	yes	There is boundary wall and construction is builtup around

508	Pindwala Khurd	28° 33' 27.923" N 76° 57' 48.855" E	South West	Pindwala Khurd	Natural 755	0.816	46(6-10)		DDA	yes	There is boundary wall and construction is builtup around
509	Pindwala Khurd	76°58'16.32"E / 28°34'4.27"N	South West	Pindwala Khurd	Natural	0.16	33/2(1-2)		DDA	yes	There is no boundary wall, land is vacant. no boundry wall.
510	Palam F/02	28° 35' 10.640" N 77° 4' 20.946" E	South West	Palam		2.6956	123(20-15)		MCD	N/A	Dry johad encroached by scrapyard, houses etc.
511	Palam F/03	28° 35' 27.350" N 77° 4' 26.303" E	South West	Palam		1.752	153(13-10)		MCD		MCD Park with johad with beautification exists.
512	Palam F/04	28° 35' 22.693" N 77° 4' 24.110" E	South West	Palam		2.825	122(21-12)		DDA	N/A	as per revenue record year 2002-03 khasra no 122(21-12), out
513	Palam F/05	28° 35' 32.058" N 77° 4' 39.348" E	South West	Palam		3.812	155(28-5)		MCD	N/A	Dry Johad and village is urbanized
514	Palam F/06	28° 35' 39.080" N 77° 4' 38.973" E	South West	Palam		0.294	156(2-2)		DDA	N/A	Dry Johad and village is urbanized
515	Pochan Pur F/03	28° 33' 34.548" N 77° 2' 39.193" E	South West	Pochan Pur		1.4903	35(11-14)		DDA	N/A	as per revenue record year 2002-03 khasra no 34/(7-6) Jhod
516	Pochan Pur	28° 33' 47.020" N 77° 2' 59.429" E	South West	Pochan Pur		1.016	34(7-6)		DDA	N/A	as per revenue record year 2002-03 khasra no 34/(7-6) Jhod
517	Pochan Pur	28°34.062' N, 77° 03.151'E	South West	Pochan Pur		0.682	33 (5-10)		MCD	N/A	Johad exists at site.

518	Radhopur	28° 31' 20.959" N 77° 0' 2.451" E	South West	Radhopur	Natural 756	1.757	(a) 17/12(13-14)		BDO	yes	there is boundary wall with tracks around over
519	Radhopur	28° 31' 9.709" N 77° 0' 23.699" E	South West	Radhopur	Natural	0.909	(b)23/20/1(6-8)		BDO	yes	there is boundary wall with tracks around over
520	Radhopur	28° 31' 21.312" N 77° 0' 48.403" E	South West	Radhopur	Natural	1.23	© 13//10/2, 13/9/4, 13/11 (9-02)		BDO	yes	there is boundary wall and some bushes and tress
521	Rawta	28° 31' 7.704" N 76° 53' 23.754" E	South West	Rawta	Natural	0.822	37/26(6-15)		BDO	yes	There is damaged boundary wall and a little water
522	Rawta	28° 31' 4.038" N 76° 54' 18.751" E	South West	Rawta	Natural	0.6929	32//18/1, 19/1 (5-18)		BDO	yes	There is damaged boundary wall and a little water
523	Rawta	28° 30' 54.297" N 76° 53' 35.993" E	South West	Rawta	Natural	0.414	42/26(3-1)		BDO	yes	There is boundary wall and a little water exist. No Repaire
524	Rawta	28° 31' 37.782" N 76° 54' 4.158" E	South West	Rawta	Natural	0.548	74/25/2(4-10)		BDO	yes	There is boundary wall and a little water exist. No Repaire
525	Rawta	28° 31' 22.596" N 76° 54' 20.724" E	South West	Rawta	Natural	0.555	75/36/1(4-15)		BDO	yes	There is boundary wall and a little water exist. No Repair
526	Rawta	28° 31' 17.478" N 76° 54' 5.759" E	South West	Rawta	Natural	1.29	214(9-7)		BDO	yes	There is boundary wall and a little water exist.No Repair
527	Rewla Khan Pur	28° 34' 3.188" N 76° 59' 14.883" E	South West	Rewla Khan Pur	Natural	1.6294	(a)77(12-8)		DDA	yes	There is boundary wall exists

528	Rewla Khan Pur	28° 34' 12.807" N 76° 59' 21.249" E	South West	Rewla Khan Pur	Natural	0.956	(b)76(07-15)		DDA	yes	There is Boundary wall and a temple exists
529	Rewla Khan Pur	28° 34' 30.247" N 76° 59' 11.132" E	South West	Rewla Khan Pur	Natural	2.046	(c)74(15-3)		DDA	yes	No Boundary wall and trees & plant are there inside Johad. no
530	Rewla Khan Pur	28° 33' 48.438" N 76° 58' 34.082" E	South West	Rewla Khan Pur	Natural	0.556	(d)80(4-16)		DDA	yes	There is boundary wall exists. boundry wall exists.
531	Rewla Khan Pur	28° 33' 54.521" N 76° 58' 41.417" E	South West	Rewla Khan Pur	Natural	0.441	(e)81(3-3)		DDA	yes	There is boundary wall exists and dumping house
532	Rewla Khan Pur	28° 33' 58.174" N 76° 58' 54.509" E	South West	Rewla Khan Pur	Natural	0.775	(f)98(5-8)		DDA	yes	There is boundary wall and track is existing inside.
533	Rewla Khan Pur	28° 34' 14.987" N 76° 59' 40.565" E	South West	Rewla Khan Pur	Natural	0.552	(g)23/27(4-13)		DDA	yes	No boundary wall and water exists. no boundry wall.
534	Rewla Khan Pur	28° 33' 47.444" N 76° 58' 56.630" E	South West	Rewla Khan Pur	Natural	1.48	46/29(11-12)		DDA	yes	There is boundary wall is exists No Repair Required
535	Rewla Khan Pur	28° 33' 32.143" N 76° 58' 35.618" E	South West	Rewla Khan Pur	Natural	0.14	61/10(1-12)		DDA	yes	No Boundary wall
536	Salahpur	28° 30' 58.823" N 77° 3' 38.427" E	South West	Salahpur	Natural	0.72	16/15(5-4)		DDA	yes	There is no boundary wall and in the centre
537	Samaspur Khalsa	28° 35' 9.170" N 76° 54' 28.633" E	South West	Samaspur Khalsa		0.735	17/28(5-5)		DDA		Wet. Dirty water. No work. Despite best efforts water

538	Samaspur Khalsa	28° 34' 52.258" N 76° 54' 2.808" E	South West	Samaspur Khalsa	758	0.956	36/30(7-15)		DDA		Dry. Boundary wall. Ghat walking track & Deepening.
539	Samaspur Khalsa	28° 34' 48.653" N 76° 54' 20.154" E	South West	Samaspur Khalsa		2.022	36/67(15-12)		DDA		Wet. Dirty Water. Encroached. Boundary wall
540	Sarangpur	28° 32' 35.434" N 76° 53' 18.742" E	South West	Sarangpur		1.091	71(8-16)		DDA		Under Developed. Broken wall. Wet. Dirty
541	Shikarpur	28° 31' 42.522" N 76° 57' 23.185" E	South West	Shikarpur	Natural	2.298	96(17-18)		BDO	YES	there is a boundary wall and wastage are dumped and
542	Shikarpur	28° 32' 9.156" N 76° 56' 44.553" E	South West	Shikarpur	Natural	1.418	98(10-6)		BDO	YES	there is a boundary wall and some bushes and
543	Surakh pur	28° 37' 23.561" N 76° 56' 56.483" E	South West	Surakh pur		0.61	204(4-6)		DDA		Completed. Dry. Boundary wall. Ghat, walking track &
544	Surakh pur	28° 37' 42.208" N 76° 56' 40.417" E	South West	Surakh pur		0.989	64(7-4)		BDO		Completed. Wet. Boundary wall. Ghat, walking track &
545	Surehera	28° 36' 20.189" N 76° 55' 31.683" E	South West	Surehera		6.841	15/1/2(51-14)		DDA		Completed. Dry. Boundary wall. Ghat, walking track &
546	Surehera	28° 36' 6.834" N 76° 55' 57.216" E	South West	Surehera		0.422	28/23(3-16)		DDA		Completed. Wet. Boundary wall. Ghat, walking track &
547	Surehera	28° 36' 43.827" N 76° 56' 14.076" E	South West	Surehera		2.292	38/23(17-14)		DDA		Completed. Dry. Boundary wall. Ghat, walking track &

548	Surehera	28° 35' 42.199" N 76° 56' 21.988" E	South West	Surehera	759	1.806	40/1/2(13-5)		DDA		Completed Dry. Boundary wall. Ghat, walking track &
549	Surehera	28° 35' 49.345" N 76° 56' 35.381" E	South West	Surehera		0.976	42/12/1(7-3)		DDA		Completed. Wet. Boundary wall. Ghat, walking track &
550	Surehera	28.597819 76.940930	South West	Surehera			35/23		DDA		
551	Tajpur Khurd	28° 34' 36.922" N 77° 0' 47.185" E	South West	Tajpur Khurd	Natural	2.556	33(18-16), 34(0-15) total area (19-11)		DDA	yes	Boundary wall is existed and Mandir is existing in side,
552	Ujwa	28° 34' 18.039" N 76° 54' 14.180" E	South West	Ujwa		3.097	(a) 98(23-15)		DDA		Clean water found in the water body coming from the
553	Ujwa	28° 34' 11.652" N 76° 54' 6.449" E	South West	Ujwa		0.549	(b)103(4-11)		DDA		Dry. Boundary wall is completed but Repair and
554	Ujwa	28° 33' 55.572" N 76° 54' 16.637" E	South West	Ujwa		1.22	(c) 105(9-12)		DDA		It is dry and has dirty water. Sewage is flowing into the
555	Ujwa	28° 33' 50.110" N 76° 54' 40.148" E	South West	Ujwa		0.802	(d) 107(6-0)		DDA		Boundary wall is completed. Clean water by electric tubwell
556	Ujwa	28° 33' 39.215" N 76° 54' 40.731" E	South West	Ujwa		0.535	(e) 109(4-0)		DDA		Boundary wall is completed. Wet. Plantation has been done by
557	Ujwa	28° 34' 5.321" N 76° 54' 26.865" E	South West	Ujwa		1.204	(f) 113(9-0)		DDA		Dirty water. Sewage is flowing into the water body.

558	Ujwa	28° 33' 32.398" N 76° 54' 56.726" E	South West	Ujwa	760	0.417	(g) 123(3-12)		DDA		Completed. Wet. Boundary wall. Ghat, walking track &
559	Ujwa	28° 33' 45.445" N 76° 55' 18.035" E	South West	Ujwa		2.699	(h) 126(20-18)		DDA		Completed. Wet. Boundary wall. Ghat, walking track &
560	Ujwa	28° 34' 0.328" N 76° 55' 27.231" E	South West	Ujwa		2.194	(i) 129(16-4)		DDA		Boundary wall is completed and is dry. Horticulture Unit
561	Wazirabad Baoli (R.K. Puram, Sector-V)	28 33'44.41"N, 77 10'30.01"E	South West	Wazirabad, R.K. Puram		0.035	Khasra No. 634 (Area - 350 sq.mtrs.)		ASI		
562	Bakarwala	28.667650 77.013210	West	Bakarwala		2.56	(a) 91/2 (19- 02)		DDA		Wet & Developed, Boundaru wall around the Pond & Temple
563	Bakarwala	28° 40' 1.776" N 77° 1' 0.496" E	West	Bakarwala		1.23	(b) 83(09-02)		DDA		Wet & Developed
564	Bakarwala	28° 40' 6.689" N 77° 1' 3.337" E	West	Bakarwala		0.588	(c)82(04-04)		DDA		Wet & Developed
565	Bakarwala	28° 40' 11.381" N 77° 0' 56.981" E	West	Bakarwala		0.147	(d) 10/10/2 (01- 10)		DDA		Wet & Developed
566	Bakarwala	28° 39' 45.275" N 77° 1' 4.426" E	West	Bakarwala		0.84	(e)92/2(06-03)		DDA		Wet & Developed
567	Baprola	28° 38' 59.131" N 77° 0' 36.547" E	West	Baprola		0.267	(a) 6//17/2(0- 8)6//18/2(0- 8)6//24/2(0- 16)6//24/3(0-8) total area (2.0)		DDA		Wet

568	Baprola	28° 38' 35.909" N 77° 0' 53.556" E	West	Baprola	761	1.091	(b)22//5(4-16)32/1(4-0)total area(8-16)	DDA	wet water body developed
569	Baprola	28° 38' 28.550" N 77° 0' 39.070" E	West	Baprola		2.292	(c)23//17(4-16)23//24(4-16)23//24(4-16)23//24(4-16)23//25(4-16)	DDA	Wet, Developed boundary wall
570	Baprola	28° 38' 19.763" N 77° 1' 0.291" E	West	Baprola		0.16	(d)31//19/2 (1-02)	DDA	Dry & Acquired
571	Baprola	28° 37' 52.568" N 77° 0' 30.509" E	West	Baprola		0.133	(e)55//11/2 (1-0)	DDA	Dry & Chat pooja ghat
572	Basai Darapur Sudarshan Park	28° 39' 33.771" N 77° 8' 11.452" E	West	Basai Darapur		1.68	(a) 732(12-6)	DDA	Dry Land
573	Garhi peeran F/89 @ Peeragarhi (Park and Lake at District Park, Paschim Vihar)	28° 40' 19.386" N 77° 5' 43.872" E	West	Peeragarhi		1.47	Paschim Vihar, 14700 Sq.mtrs.	DDA	
574	Garhi peeran F/89 @ Peeragarhi	28° 40.688' N 77° 05.640' E	West	Peeragarhi		0.404	487 with in Lal Dora (one acre)	DDA	Dry land
575	Hiran Kudna		West	Hiran Kudna		0.267	(c)184/1 (02-00)	DDA	Partly wet & Dry, Boundary wall around the pond.
576	Hiran Kudna	28° 40' 21.180" N 76° 59' 45.392" E	West	Hiran Kudna		1.49	(d)134(11-16)	DDA	Wet, Developed, Boundary wall around the pond & MDCC Mohla

577	Hiran Kudna	28° 40' 34.904" N 76° 59' 42.540" E	West	Hiran Kudna	762	0.481	(e)82/2(03-06)		DDA		Dry, Developed, Boundary wall around the pond
578	Hiran Kudna	28° 40' 29.104" N 76° 59' 58.829" E	West	Hiran Kudna		2.153	(f)415(16-10)		DDA		Wet, Developed, Boundary wall around the pond
579	Hiran Kudna	28.674736 77.999320	West	Hiran Kudna		2.207	(g)564(16-05)		DDA		Wet, Developed, Boundary wall around the pond
580	Kamruddin Nagar	28° 40' 40.341" N 77° 3' 13.066" E	West	Kamruddin Nagar		1.337	38/1/2min (10 bigha)		DDA		Wet, Developed, Boundary wall around the pond & DJB Receptor pump
581	Madi pur F/76	28.66895 77.11133	West	Madi pur		1.484	K.No. : 1299 Area: 11 Bigha 10 Biswa		DDA		Dry land
582	Mundka	28° 40' 38.574" N 77° 1' 32.014" E	West	Mundka		2.03	(b)373/1(15-18)		DDA		Wet, Developed & Temple
583	Mundka	28° 41' 2.717" N 77° 1' 42.917" E	West	Mundka		2.207	(c)190/1 (16-5)		DDA		Wet & STP work on going by DJB
584	Mundka	28° 41' 27.928" N 77° 1' 8.186" E	West	Mundka		0.414	(d)142(3-1)		DDA		Wet NO boundary
585	Mundka	28° 41' 40.187" N 77° 1' 43.453" E	West	Mundka		1.49	(e)17/27 (11-8)		DSIIDC		Wet, Boundary wall around the Pond

586	Mundka	28° 40' 51.561" N 77° 0' 32.293" E	West	Mundka	763	0.556	(h)163(4-16)		DDA		Wet, Developed, Boundary wall around the pond
587	Nangloi jat	28° 40' 32.634" N 77° 3' 55.739" E	West	Nangloi jat		1.086	(a)126 (old 61/14/3) (8-12)		DDA		Wet, Developed
588	Neelwal	28° 40' 3.239" N 76° 58' 32.680" E	West	Neelwal		1.895	(a)55(14-17)		DDA		Wet, Developed, Boundary wall around the pond
589	Neelwal	28° 40' 5.277" N 76° 58' 47.638" E	West	Neelwal		1.084	(b)86(08-11)		DDA		Wet, Developed, Boundary wall around the pond & WATER
590	Tihar Lake	28° 37' 52.537" N 77° 6' 19.312" E	West	Tihar		12.33	1533(92-18)		DDA		Dry Land
591	Tilang pur kotla	28° 38' 47.566" N 77° 1' 41.374" E	West	Tilang pur kotla		1.217	19(9-1)		DDA		Dry Developed boundary wall around the pond
592	Tikari Kalan	28° 41' 52.985" N 76° 58' 7.134" E	West	Tikari Kalan		0.749	(a)478min (5-6)		DDA		Dry Developed boundary wall around the pond
593	Tikari Kalan	28° 41' 15.494" N 76° 58' 29.886" E	West	Tikari Kalan		1.431	(b)480min(10-7)		DDA		Wet Developed boundary wall around the pond temple
594	Tikari Kalan	28° 40' 58.968" N 76° 58' 25.011" E	West	Tikari Kalan		0.54	(d)481(04-01)		DDA		Boundary wall around the Pond, water tretment plant work is running

595	Tikari Kalan	28° 40' 53.333" N 76° 58' 12.310" E	West	Tikari Kalan	764	1.284	(e)485(9-3) & 370/1(0-3)	DDA	Wet Boundary wall 2 sides
596	Tikari Kalan	28° 40' 48.624" N 76° 57' 58.886" E	West	Tikari Kalan		0.825	(f)484min(06-14- 1/2) 1213(0-3)	DDA	Wet, Developed water tretmant plant work is running by DJB
597	Tikari Kalan	28° 41' 3.402" N 76° 58' 5.420" E	West	Tikari Kalan		2.635	(g)482min(19-7- 1/2)	DDA	wet, developed and boundary wall around the water body
598	Tikari Kalan	28° 40' 33.556" N 76° 57' 45.055" E	West	Tikari Kalan		1.353	(h)487/3min(10- 12)	DDA	Dry, developed and boundary wall around the water body
599	Tikari Kalan	28° 40' 46.830" N 76° 59' 1.594" E	West	Tikari Kalan		0.556	(i)486(04-16)	DDA	wet, developed and boundary wall around the water body
600	Tikari Kalan	28° 40' 30.030" N 76° 58' 46.457" E	West	Tikari Kalan		0.286	(j)488(2-14)	DDA	wet, developed and boundary wall around the water body & temple
601	Bagdola	28° 34' 8.081" N 77° 4' 27.976" E	New Delhi	Bagdola		1.624	(a) 1etc/157(12- 4)	DDA	
602	Bagdola	28° 34' 17.033" N 77° 4' 22.856" E 28° 34.215' N 77 04.602'E	New Delhi	Bagdola		1.859	(d) 40/1(13-9)	DDA	
603	Ghitorni	28° 29' 38.206" N 77° 8' 24.707" E	New Delhi	Ghitorni		2.39	437 (17-19)	DDA	Garmukin Johad

604	Mahipalpur F/89	28° 32' 48.089" N 77° 7' 46.925" E	New Delhi	Mahipalpur	765	3.8127	(a) 451/1(1-2) & 524(27-3)		DDA		Johad and Park
605	Naraina F/66	28°37'13.58"N 77° 8'39.20"E	New Delhi	Naraina			not given		DDA		
606	Rajokari	28° 30' 55.311" N 77° 6' 45.571" E	New Delhi	Rajokari		0.5498	(c)251(04-11)		DDA		Johad and Rooms
607	Rajokari	28° 30' 37.538" N 77° 6' 50.480" E	New Delhi	Rajokari		4.302	(f)1689 (32-16)		Forest (West Division)		Vaccant land
608	Rajokari	28° 31' 7.241" N 77° 6' 25.079" E	New Delhi	Rajokari		5.375	(l)446(40-18)		DDA		Johad and temple
609	Rang Puri	28° 32' 33.086" N 77° 7' 9.653" E	New Delhi	Rang Puri		0.923	(a)105(6-9)		DDA		Johad and unauthorized parking
610	Rang Puri	28° 32' 2.833" N 77° 7' 9.941" E	New Delhi	Rang Puri		1.621	(b)660(12-12)		DDA		Johad
611	Rang Puri	28°32.060" N 77°08.763" E	New Delhi	Rang Puri		0.802	(f)1706(6-0)		DDA		Johad & Park
612	Samalkha	28° 31' 48.675" N 77° 6' 23.687" E	New Delhi	Samalkha		0.96	54(7-18)		DDA		Johad and Peer Bana

613	Shahbad Mohd.Pur F/03	28° 33.374' N 77° 04.051' E	New Delhi	Shahbad Mohd.Pur	766	3.768	1/72(28-17)		DDA	
614	Shahbad Mohd.Pur F/04	28° 33' 20.631" N 77° 4' 10.107" E 28° 33.324' N 77° 04.129' E	New Delhi	Shahbad Mohd.Pur		4.168	1/535(31-6)		DDA	
615	Shahbad Mohd.Pur F/05	28° 33' 28.729" N 77° 4' 7.089" E	New Delhi	Shahbad Mohd.Pur			1/208		DDA	
616	Todapur	28°37.334'N, 77°09.572'E	New Delhi	Todapur		1.087	114 (8-13)		DDA	
617	Uggersen Ki Baoli, Cannought Place (area 435 sq.metr.)	28° 37' 34.065" N 77° 13' 30.760" E	New Delhi	Cannaught Place		0.0435	435 sq. mtrs.		ASI	
618	Burari (4) and Kamal pur majra burari	28° 45' 23.062" N 77° 11' 45.665" E	Central	Kamal pur majra burari		1.625	(a)148 (12-15 as per kathoni		DDA	Water body has been developed by DJB and surrounded by Boundary
619	Burari (4) and Kamal pur majra burari	28° 45' 5.799" N 77° 11' 32.945" E	Central	Kamal pur majra burari		3.093	(b)151/1 (08-02) village burari & 4//4/2 (05-18), 5/1 (4-0), 6/1 (01-00) 7/2		DDA	Water body is surrounded by boundary wall but not yet developed
620	Burari (4) and Kamal pur majra burari	28° 45' 21.936" N 77° 11' 28.857" E	Central	Kamal pur majra burari		3.761	(c) 149/2/2 (28-02)		DDA	Water body is surrounded by boundary wall but not yet developed
621	Burari (4) and Kamal pur majra burari	28° 45' 33.642" N 77° 11' 46.222" E	Central	Kamal pur majra burari		2.194	(d) 193/2 (08-11) & 150 (07-13) Total area (16-04)		DDA	Water body has been developed by DJB and surrounded by Boundary

622	Jharoda majra burari	28°44'02.6"N 77°13'01.2"E	Central	Jharoda majra burari	767				DDA	
623	Jharoda Majra, Burari,	28° 44' 3.177" N 77° 12' 53.328" E	Central	Jharoda Majra, Burari,		0.55	14(2000 sq.mtrs.) & 137 (3500sq.mtrs.)		DDA	
624	K.N. ridge Khuni jheel -1	28° 40' 50.478" N 77° 13' 0.963" E	Central	K.N. ridge		0.05	K.no. 333,346, 347 Area 6839,26 Acre (500 sqm)		DDA	
625	K.N. ridge Khuni jheel (Serpentine Lake)	28° 40' 50.478" N 77° 13' 0.963" E	Central	K.N. ridge			K.No ridge seepentine lake K.no 333, 346, 346 Area 2844.56 Acre		DDA	
626	Mukandpur	28° 44' 22.063" N 77° 11' 2.337" E	Central	Mukandpur		1.163	175 &179 total area (08-07)		DDA	The water body is existing but due to heavy weed the boundary wall
627	Firozshah Kotla Baoli	28° 38' 9.539" N 77° 14' 40.797" E	Central	Firozshah Kotla		0.08761	Khasra No. 325 (Area – 876.13 sq.mtrs.)		ASI	
628	Red Fort Baoli	28° 39' 11.982" N 77° 14' 22.190" E	Central	Red Fort Baoli		0.0597	Khasra No. 225 (Area–597 sq.mtrs.)		ASI	
629	Rajghat	28 38.452'N, 77 14.885'E	Central	Rajghat					CPWD	
630	Shakti Sthal (Lake)	28 38.615'N, 77 14.999'E	Central	Shakti Sthal		0.8	(Kh. No. nil (Area – 8000 sq. metre)		CPWD	

631	Shanti Van	28 38.886'N, 77 14.913'E	Central	Shanti Van	768 ¹	(Kh. No. Nil (Area – 10000 sq. metre)	CPWD		203
-----	------------	-----------------------------	---------	------------	-------------------------	---	------	--	-----

OFFICE OF THE WETLAND AUTHORITY
DEPARTMENT OF ENVIRONMENT
 GOVT. OF NATIONAL CAPITAL TERRITORY OF DELHI
 "C" Wing, 6th Level, Delhi Secretariat Building, I P Estate, New Delhi 110002
 Tele-Fax: 011-23392736 E-mail ceodpgsenv.delhi@nic.in

No.F.1 (26)/WA/W.P.(C)-9617/2024-25/ 3675-82

Date: 26/11/2024

To,

1. Distt. Magistrate(Shahdara),Nand Nagri, Opposite Gagan Cinema, Delhi -93
2. Distt. Magistrate (South), M.B. Road, Saket, New Delhi - 110068
3. Distt. Magistrate (South East), Old Gargi Building, Lajpat Nagar, IV, N. Delhi -24
4. Distt. Magistrate (South West), Old Terminal Tax Building, Kapashera, N.D.- 37
5. Distt. Magistrate (North West), DC North West Complex, Kanjhawala, Delhi- 81
6. Distt. Magistrate (West), Old Middle School Bldg.,LawrenceRd.,Rampura, Delhi-35
7. Distt. Magistrate (New Delhi), 12/1, Jam Nagar House, Sahajahan Road, N.D.- 11
8. Distt. Magistrate (Central), Old Employment Exchange, 14, Darya Ganj, N.D.- 02

Sub: WP(C) No. 9617/2022 titled as "Court on its own motion Vs. Govt. of NCT of Delhi & Ors.

Sir,

Reference order dated 08.04.2024 passed by the Hon'ble Delhi High Court in WP(C) No. 9617/2022 titled as "Court on its own motion Vs. Govt. of NCT of Delhi & Ors.

Hon'ble Delhi High Court directed that, "It was informed that there are 1,367 water bodies (1,045 listed water bodies and 322 other water bodies identified through satellite imagery).

As per the directions of Hon'ble Court, Revenue Department has carried out ground truthing of water bodies. As per ground truthing report submitted by Revenue Department, it is seen that 43 number of water bodies out of 322 (attached) sites were found visible on the field. Details are given below:-

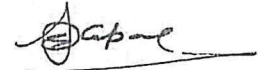
S. Nos.	District	Ground Truthing Report	
		Sites identified through Satellite imagery by GSDL (322)	No. of sites where water found (Out of 322)
1.	East	4	0
2.	North East	15	0
3.	Shahadara	9	1
4.	North	79	0
5.	North West	32	4
6.	South	55	14
7.	South East	17	4
8.	South West	56	7
9.	West	22	3
10.	New Delhi	12	3
11.	Central	21	7
Total		322	43

It is requested that these water bodies may be mapped and entered in to the revenue records by your office and further a plan may be made by land owning agency for the restoration/rejuvenation of the water body. If the water body pertains to other land owning agency same may be intimated to this office as well as to land owning agency. The format for preparing brief document is attached herewith.

A report may be sent this office after doing needful.

This may please be treated as **Most Urgent**.

Encls: As above



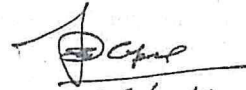
(Shyam Sundar Kandpal)
Member Secretary
Wetland Authority of Delhi

No.F.1 (26)/WA/W.P.(C)-9617/2024-25/ 3675-82

Date: 26/11/2024

Copy to:-

1. Divisional Commissioner, Revenue Department, GNCTD, 5, Sham Nath Marg, Delhi- 110054.
2. PS to Pr. Secretary (E & F), GNCTD



26/11/24
(Shyam Sundar Kandpal)
Member Secretary
Wetland Authority of Delhi

OFFICE OF THE WETLAND AUTHORITY
DEPARTMENT OF ENVIRONMENT, GOVT. OF N.C.T. OF DELHI
"C" Wing, 6th Level, Delhi Secretariat, I.P. Estate, New Delhi - 110002
Tele- 011-23392736, Email : ceodpgsenv.delhi@nic.in
Website: <http://dpgs.delhigovt.nic.in>

F. No.F5(16)/WA/WB/DIRECTIONS/2023-24/ 3258-3298. Dated: 10/10/2024,

**MINUTES OF THE SIXTH MEETING OF THE WETLAND AUTHORITY OF DELHI,
GNCTD HELD UNDER THE CHAIRMANSHIP OF CHIEF SECRETARY, DELHI ON
FRIDAY, 09.08.2024 AT 3:00 PM.**

Sixth meeting of the Wetland Authority of Delhi (WAD), GNCTD was held under the Chairmanship of Chief Secretary, Delhi with the members of Wetland Authority and water body owning agencies/their nominees looking after management of water bodies on Friday, 09.08.2024 at 3:00 PM in the Conference Hall- 2, Delhi Secretariat Building, New Delhi. List of participants is annexed as Annexure A.

With the permission of the Chief Secretary, the Member Secretary of the Authority Dr. Suneesh Buxy, CEO, DPGS welcomed the members of the authority and highlighted the main issues taken up by the authority in previous meetings.

Thereafter, Dr. K.S. Jayachandran, Spl. Secretary (Environment) gave a presentation on the progress made in conservation and management of Wetlands as well as the action taken in pursuance of previous meeting of the Authority.

The Authority was briefed about the judicial directions towards protection of water bodies such as Hon'ble Supreme court of India's orders in Writ Petition (s) (Civil) No(s). 230/2001 directing protection of water bodies in compliance with Wetlands (Conservation and Management) Rules, 2017. Similarly Hon'ble NGT, in OA No. 325/2015, (Lt. Col. Sarvadaman Singh Oberoi Vs. Union of India & Ors.) had directed preparation of action plans for restoration of all wetlands, and observed that there can be no dispute that water bodies play significant role in recharge of ground water, preventing soil erosion, harnessing rain water and maintaining micro-climate in area, and need for conservation and protection of water bodies is thus obvious.

The statutory duties of the Authority under the Wetland Rules-2017 including its mandate was appraised to the members of the Authority. The progress made so far against these statutory duties were appraised to the Authority as presented below:-

1. Listing of Wetlands

1.1 The Authority has so far listed 1045 Wetlands in Delhi based upon the reports of Court Commissioner (Water Bodies), Hon'ble Delhi High Court and Departmental submissions and UID numbers were allotted to 1045 water bodies.

1.2 The listing of the second tranche of 322 water bodies reconciled through satellite imagery of GSDL, Jal Shakti Ministry's First Census Report is in progress. The authority directed that the listing be completed expeditiously.

[Action: Wetland Authority of Delhi]

2. Preparation of Brief Documents

2.1 The Authority was briefed that 710 brief documents has so far been prepared in coordination with the land owning department.

2.2 Chief Secretary, Delhi directed preparation of brief documents for 674 water bodies which have been ground truthed recently so that their notifications can be examined.

[Action: Wetland Authority of Delhi,
District Magistrates and Land owning departments]

3. Recommendation of Wetlands for regulation

3.1 It was informed that Technical Committee consisting of six wetland experts was formed on 01.07.2021 and so far seven meetings were held and as a result 20 water bodies were prioritized for immediate notification. The authority directed that the prioritized water bodies should be processed for immediate notification.

[Action: Wetland Authority of Delhi]

4. Notification

- 4.1 It was briefed that draft notification of three water bodies such as Sanjay Lake, Smriti Van (Vasant Kunj) and Tikri Khurd Lake were sent to DDA for comments. DDA had replied that that area of Sanjay Lake and Smriti Van (Vasant Kunj) already notified under Forest Act 1927.

[Action: DDA]

- 4.2 Chief Secretary queried about the said notifications and asked DDA to confirm whether final notification under Forest Act has been completed.
- 4.3 Draft notification of the fourth wetland which is Welcome Jheel, was sent to MCD for comments and their comments are being examined.
- 4.4 It was decided that notification of prioritized water bodies be expedited so that their long term protection is ensured.
- 4.5 Additional Chief Secretary (IFCD) mentioned that the comments from the land owning agencies on draft notification should not be open ended and should be time bound given a period of 30 days so that the notification of prioritized water bodies can be expedited.

[Action: Wetland Authority of Delhi]

5. Comprehensive Digital Inventory

- 5.1 It was briefed that the Govt. of India web portal acts as single point access system that synthesizes information on wetland sites, projects, initiatives and trainings. Till now 473 Brief Documents has been uploaded on Wetlands of India portal, by the Wetland Authority.

6. Restoration Actions

6.1 The Authority was briefed that restoration actions are encouraged and monitored in coordination with 16 water body owning agencies. Out of 1367 water bodies, all the water bodies were ground truthed and it was found that 674 water bodies were found existing on the ground. In terms of the land owning department, DDA hosted the largest number of water bodies (822), while in terms of the district-wise distribution, South West district had the maximum which is 216 number of water bodies. The breakup of remaining 693 water bodies was also briefed to the members of the Authority

6.2 The Hon'ble High Court of Delhi in Hon'ble HC WP (C) 7594/2018) order dated 08.04.2024 had directed Revenue Department to prepare estimates for restoration of water bodies after ground truthing for which the time lines were 30.05.2024.

6.3 Chief Secretary directed IFCD Deptt. to undertake the rejuvenation of 674 water bodies on a war footing, and District Magistrates should ensure compliances of the Hon'ble Delhi High Court .

[Action: IFCD & District Magistrates]

6.4 The budgetary funding for restoration of water bodies may be sourced from the Gramodaya Scheme as far as urban areas are concerned; while DVDB can fund in areas where Gramodaya Scheme will not be able to fund.

[Action: District Magistrates & Development Deptt.]

6.5 The Hon'ble Delhi High Court had also directed that appropriate measures shall be taken for making entries of water bodies in revenue records by assigning responsibilities of each of such water body to specific officer, who shall visit such water body every fortnight to ensure its upkeep and proper maintenance. District Magistrates were directed to ensure complete action in this regard in letter and spirit.

[Action: District Magistrates]

- 6.6 The District Magistrates were also directed to explore public participation for operation and maintenance activities of water bodies in accordance with direction of said Hon'ble High Court order.

[Action: District Magistrates]

- 6.7 The Hon'ble Delhi High Court had also held Committee responsible for ground truthing and rejuvenation of these water bodies and execution of projects at ground at District Level for each of 11 Districts consisting of: District Magistrate, Revenue Deptt. GNCTD; Deputy Commissioner, MCD (in case of NDMC include Secretary NDMC; and in case of Delhi Cantonment Board include CEO Delhi Cantonment Board); Superintendent Engineer DDA, Superintendent Engineer DJB and Superintendent Engineer I&FC Deptt.

- 6.8 The District Magistrates were directed that completion of the restoration of water bodies has to be ensured through the District Committees formed by the Hon'ble Delhi High Court order dated 08.04.2024 (W.P(C) No. 7594/2018) and it shall be ensured without fail that the work is completed after removal of encroachment before 31.12.2024.

[Action: District Magistrates in coordination with land owning departments]

- 6.9 Special Secretary (Environment) also presented Hon'ble National Green Tribunal's order dated 01.06.2020 (OA No. 325/2015) regarding restoration/creation of model ponds wherein all District Magistrates were directed to ensure as far as possible atleast one pond/water body must be restored in every village. Seven Districts has already identified 118 wetlands so far and the remaining District Magistrates was directed to comply with Hon'ble NGT's direction. The identified model ponds shall be monitored by the District Magistrates.

[Action: District Magistrates]

7. Directions to land owning agencies under Wetlands (Conservation and Management) Rules, 2017.

7.1 One of the statutory duties of Wetland Authority of Delhi is to issue necessary directions for conservation and sustainable management of wetlands to the respective implementing agencies. Draft directions to ensure that certain activities (encroachments, C&D/sewage disposal, permanent construction) shall be prohibited within wetlands, and that prohibited activities are taken cognizance of, swiftly acted upon and removed, if needed through existing mechanisms of STF for encroachment removal. The Authority discussed the draft direction and approved the same.

[Action: Wetland Authority of Delhi]

7.2 Pr. Secretary (Environment) also felt that the work estimation of restoration should be based upon low cost restoration techniques completely in line with the restoration guidelines released by CPCB and Ministry of Jal Shakti and highly capital intensive activities such as concretization and boundary wall construction should be avoided.

[Action: IFCD & District Magistrates]

7.3 GSDL was directed to purchase DGPS and give necessary training to the District Magistrates so that water bodies are properly geo-fenced and referenced. Pr. Secretary (Environment) informed that DPCC should also do the procurement of DGPS and provide to District Magistrates.

[Action: GSDL & DPCC]

8. Protection of Major Wetlands

Tikri Khurd :

8.1 DDA is already under Hon'ble NGT directions to remove encroachments and undertake beautification of the water body. DDA has undertaken several encroachment removal drives, and as per information available with the authority 2 bighas land (2000 Sq. yards) of encroachment have been removed. DDA was directed to submit the total area of encroachments in the lake and the encroachment removal plan.

[Action: DDA]

Najafgarh Jheel :

- 8.2 Additional Chief Secretary (IFCD) mentioned that there are three drains from Haryana emptying polluted waters into the Najafgarh Jheel and IFCD had written a letter in this regard to Haryana State Govt. He desired that the comments of IFCD be also factored in future deliberations on the issue.

Bhalswa Lake :

- 8.3 DDA is already under directions of Hon'ble NGT case OA No. 105/2021 disposed off on 21.05.2021 to plan remedial measures needed to be undertaken by concerned department:

- 1) Cow dung from diary owners into storm water drain into lake into damage storm water drain - Interceptor drain to intercept incoming dung into supplementary drain (DJB)
- 2) DJB was constructing RCC box drain for trapping (2022)
- 3) Repair of damaged storm water drain by PWD
- 4) Construction of damaged boundary wall by DDA along Bhalswa dairy village

It was informed that Hon'ble Delhi High Court is also monitoring the rejuvenation of Bhalswa Lake in OA No. 105/2021 where the Hon'ble High Court directed *the* Chief Secretary to take note of the newspaper reports pertaining to drying up of Lake Bhalswa and threat of encroachment in the said area.

DDA, DJB and PWD were directed to expedite necessary actions and submit action taken reports and ensure compliance to Hon'ble NGT and Hon'ble Delhi High Court's directions.

[Action: DDA, DJB & PWD]

9. Grievance framework

9.1 The Authority was informed that Grievance Committees were constituted in every District vide Authority's order dated 01.07.2021 with the mandate as a mechanism for hearing the grievances raised by the public on wetlands falling under their respective jurisdiction. Major Grievances related to water bodies was briefed to the Authority and are presented as below alongwith concerned districts:-

- Mamoor pur (District: North)
- Ghewara ((District: North West)
- Hiranki (District: North)
- Prasad Nagar Lake (District: North)
- Pooth Khurd (District: North)
- Holambi Khurd (District: North)
- Lam Pur (District: North)
- Najafgarh Jheel (District: South West)
- Mayapuri (District: South West)
- Ashoka Park, New Friends Colony (District: South East)
- Mundka (District: West)

9.2 The major issues in these water bodies were sewage discharge and solid waste dumping. District Magistrates were directed to take up such disturbed water bodies on priorities for restoration.

[Action: District Magistrates]

9.3 To deal with the manpower shortage in the Wetland Authority of Delhi, the Authority requested the Services Department to post one Section Officer and one Assistant Section Officer on diverted capacity.

[Action: Services Department]

9.4 The Authority approved the proposal to engage an institution, organization or public agency, to assist the authority in coordination, monitoring of implementation of action plans through various line departments, undertake measures for enhancing awareness within stakeholders and local communities on values and functions of wetlands

[Action: District Magistrates and All land owning agencies]

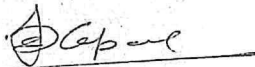
- 9.5 Pr. Secretary (Environment) the Vice Chairman of the Authority reiterated that District Magistrates need to be proactive and utilize the existing mechanisms such as District Committees constituted by the Hon'ble High Court as well as the statutory institutional mechanism of District Grievance Committees constituted by Wetland Authority of Delhi vide order dated 01.07.2021.
- 9.6 Concluding the meeting, Chief Secretary directed that 674 water bodies existing on the field are now the immediate priority and they shall be geo tagged on a mission mode in one month incorporating all boundary coordinates alongwith the Khasra Numbers and ensure restoration of the water bodies as per Hon'ble Delhi High Court.

[Action: District Magistrates]

- 9.7 Chief Secretary further directed that the District Magistrates shall be the custodian of the water bodies and ensure that the directions of the Authority as well as the crucial order of the Hon'ble Delhi High Court dated 08.04.2024 (WP (C) 7594/2018) are complied with, in the letter and spirit, without fail.

[Action: District Magistrates]

The meeting ended with thanks to the Chair.


10/10/2024
Member Secretary
Wetland Authority of Delhi

F. No.F5(16)/WA/WB/DIRECTIONS/2023-24/ 3258-3298.

Dated: 10/10/2024

To,

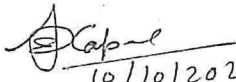
1. Vice Chairman, Delhi Development Authority, Vikas Sadan, INA, New Delhi (Member)
2. Commissioner, MCD, 9th Floor, Dr. SPM Civic Centre, Minto Road, Delhi- 02 (Member)
3. Commissioner-cum-Secretary (Dev.), Development Department, GNCTD, Under Hill Road, Delhi-110054 (Member)
4. Secretary (Revenue)/Divisional Commissioner, Revenue Department, GNCTD, 5, Sham Nath Marg, Delhi-54 (Member)
5. The Pr. Secretary (Environment), Department of Environment, Govt. of NCT of Delhi, Delhi Secretariat, New Delhi (Member)
6. The Pr. Secretary (PWD), Public Works Department, Govt. of NCT of Delhi, Delhi Secretariat, New Delhi (Member)

7. The Pr. Secretary (I&FC), Irrigation & Flood Control Department, GNCTD, Under Hill Road, Delhi- 54 (Member)
8. The Secretary (Deptt. of Fisheries), Fisheries Department, GNCT of Delhi, Under Hill Road, Delhi- 54 (Member)
9. The Secretary (UD), Deptt. of Urban Development, Govt. of NCT of Delhi, Delhi Secretariat, New Delhi (Member)
10. The Secretary (Tourism), Department of Tourism, Govt. of NCTD, Vikas Bhawan-II, Delhi (Member)
11. The Chief Executive Officer, Delhi Jal Board, Govt. of NCT of Delhi, Varunalaya, Jhandewalan, New Delhi (Member)
12. Principal Chief Conservator of Forest, Govt. of NCT of Delhi, Vikas Bhawan, New Delhi (Member)
13. All District Magistrates, Govt. of NCT of Delhi
14. Addl. PCCF of the regional office of Ministry of Environment, Forest & Climate Change, Lucknow (Member)
15. Member Secretary, Delhi Pollution Control Committee, GNCTD, ISBT Building, Delhi (Member)
16. Director, Delhi Zoo, Zoological Garden of Delhi, Mathura Road, New Delhi (Member)
17. CEO, DPGS, Department of Environment, GNCTD, C-Wing, 6th Level, Delhi Secretariat Building, New Delhi – 110002 (Member)
18. Member Secretary, Biodiversity Board of UT, Delhi (Member)
19. CEO, Delhi Cantonment Board, Kirby Place, New Delhi (Member)
20. Sh. Manu Bhatnagar, Pr. Director, INTACH, 71, Lodi Estate, New Delhi-110003 (Member)
21. Prof. S.K. Singh, Delhi Technological University (DTU), Shahbad, Daulatpur, Bawana Road, Delhi-110042 (Member)
22. Sh. I.H. Khan, PCCF (Retd.), E-87/1, Abul Fazal Enclave-I, IIIrd Floor, Jamia Nagar, New Delhi-110025 (Member)
23. Dr. Man Singh, Professor & Project Director, Water Technology Centre, Indian Agricultural Research Institute (IARI), Janak vihar, Pusa, New Delhi- 110012 (Member)
24. Managing Director, Geo Spatial Data Ltd. (GSDL), Govt. of NCTD, Vikas Bhawan-II, Delhi (Member)
25. Head of Delhi unit of CGWB, Central Ground Water Board, New Delhi (Member)
26. Superintending Archaeologist, Archaeological Survey of India, GPO Complex, Block-D, IIIrd Floor, Puratatva Bhawan, INA, New Delhi – 110023 (Member)
27. Director (Environment), Govt. of NCT of Delhi, Delhi Secretariat, New Delhi-110002 (Member)
28. Director General, CPWD, A-Wing, Room No.- 111 , Nirman Bhawan, New Delhi-110011
29. Secretary (ACL)-cum-HOD (Archaeology), GNCTD, Department of Archaeology, Vikas'B' Block, II floor, Vikas Bhawan-2, Upper Bela Road, Civil Lines, Delhi-110054
30. Managing Director, DSIIDC, N-36, Bombay Life Building, Connaught Circus, New Delhi -110001
31. CEO, DUSIB, GNCTD, 'C'Wing, 4th Floor, Vikas Bhawan-II, Upper Bela Road, Civil Lines, Delhi-54
32. C.E.O, Delhi Wakf Board, GNCTD, Vikas Bhawan-II, A-Wing, 7th Floor, Upper Bela Road, Delhi- 54
33. Vice Chancellor, Jawaharlal Nehru University, New Delhi – 110067
34. Director General, Archaeological Survey of India (ASI), Dhरोhar Bhawan, 24- Tilak Marg, New Delhi-110001
35. Registrar, Indian Institute of Technology (IIT), HauzKhas, New Delhi – 110016
36. DCF, South Forest Division, Near Karni Singh Shooting Range, Tuglaqabad, Delhi- 66
37. DCF, North Forest Division, Kamla Nehru Ridge, Delhi- 07
38. DCF, West Forest Division, Mandir Marg, Delhi- 60
39. DCF, Central Forest Division, Kamla Nehru Ridge, Delhi-07

40. Sh. Sanjay Kumar Khare, Chief Engineer (HQ & QAC)/ Nodal Officer, Water Bodies, DDA, E-3, Ground Floor, Vikas Sadan, INA, New Delhi-110023
41. Sh. Anil Kumar Gupta, Chief Engineer, MCD/(Nodal Officer, Water Bodies), 9th Floor, Dr. SPM Civic Centre, Minto Road, Delhi – 110002
42. Sh. Anil Bharti, Superintending Engineer/Nodal Officer (Water Body), Delhi Jal Board, A-Bldg, Varunalaya, Jhandewalan, Delhi – 110005
43. Sh. Manoj Garg, Superintending Engineer, DC 2, CPWD, Nodal Officer, Water Bodies, CPWD, Vigyan Bhawan Circle, New Delhi - 110011
44. Superintending Engineer, Nodal Officer, Water Bodies, Delhi Urban Shelter Improvement Board (DUSIB), Office of the Executive Engineer, C-11, DUSIB, First Floor, Circle Office Building, Rana Pratap Bagh, Delhi-110007
45. Sh. Pawan Aggarwal, Executive Engineer (CD-12)/Nodal Officer-Water Bodies, DSIIIDC, DSIIIDC Site office, Auchandi road, Bawana, Delhi-110039
46. Executive Engineer-civil/Nodal Officer- Water Bodies, Jawahar Lal University (JNU), New Delhi – 110067
47. Sh. K.K. Tripathi, Executive Engineer (CD-II), Nodal Officer, Water Bodies, Indian Institute of Technology (IIT), Hauz Khas, New Delhi – 110016
48. Sh. Kulveer Singh, AGM (Civil), NTPC Ltd., Badarpur Thermal Power Station, Mathura Road, New Delhi -110003

Copy to:-

1. Divisional Commissioner-cum-Secretary (Rev.), Rev. Deptt., GNCTD, 5, Sham Nath Marg, Delhi-54
2. OSD to Chief Secretary, 5th Level, A-Wing, Delhi Secretariat, New Delhi-110002
3. PS to Pr. Secretary (E&F), Environment Deptt., GNCTD, 6th Level, C-wing, Delhi Secretariat, New Delhi-110002


10/10/2024

Member Secretary
Wetland Authority of Delhi

OFFICE OF THE WETLAND AUTHORITY
DEPARTMENT OF ENVIRONMENT, GOVT. OF N.C.T. OF DELHI
"C" Wing, 6th Level, Delhi Secretariat, I.P. Estate, New Delhi - 110002
Tele-Fax : 011-23392736, Email : ceodpssenv.delhi@nic.in
Website: <http://dpgs.delhi.govt.nic.in>

F.5(16)/WA/WB/DIRECTIONS/2023-24/3403-3400,

Dated : 20/10/2024

ORDER

Whereas it is necessary to expedite protection and restoration of Water Bodies in Delhi in a time bound manner and to support efficient conservation and management of wetlands in consonance with (Wetland [Conservation & Management] Rules, 2017).

Therefore, in exercise of powers under clause (n) of sub-rule (4) of Rule 5 of the Wetlands (Conservation & Management) Rules, 2017, the Wetland Authority of Delhi issues the following directions for compliance and necessary action by all concerned authorities :-

1. **Protection of water bodies under one's jurisdiction through the following actions:**

- (1) The following activities shall be prohibited within the wetlands, namely,
 - (i) conversion for non-wetland uses including encroachment of any kind;
 - (ii) setting up of any industry and expansion of existing industries;
 - (iii) manufacture or handling or storage or disposal of construction and demolition waste covered under the Construction and Demolition Waste Management Rules, 2016; hazardous substances covered under the Manufacture, Storage and Import of Hazardous Chemical Rules, 1989 or the Rules for Manufacture, Use, Import, Export and Storage of Hazardous Micro-organisms Genetically engineered organisms or cells, 1989 or the Hazardous Wastes (Management, Handling and Transboundary Movement) Rules, 2008; electronic waste covered under the E-Waste (Management) Rules, 2016;

- (iv) solid waste dumping;
- (v) discharge of untreated wastes and effluents from industries, cities, towns, villages and other human settlements;
- (vi) any construction of a permanent nature except for boat jetties within fifty metres from the mean high flood level observed in the past ten years calculated from the date of commencement of Wetland Rules, 2017; and,
- (vii) poaching.

2. All concerned authorities shall ensure that:-


- (i) the above prohibited activities in water bodies are taken cognizance of, swiftly acted upon and removed, if needed through existing mechanisms of STF for encroachment removal constituted by the office of the Divisional Commissioner, Govt. of NCT of Delhi vide order no. F.36(35) Div.Comm/Pt.File/201/1038-1045 dated 26.03.2014, or the grievance committee constituted in Districts vide F.5(01)/WA/2019/519-531 dated 01.07.2021.
- (ii) Complete ground truthing and geo-tagging of water bodies which are listed but are yet to be ground truthed.
- (iii) Identify all remaining unlisted water bodies, ensure listing along with geo tagging and preparation of brief documents of all water bodies in the concerned jurisdiction as per the definition of Wetlands in Wetland Rules, 2017 with the master list of the Wetland Authority of Delhi, so that none of the water bodies in Delhi is left unlisted, unmapped and documented under the statutory framework.
- (iv) Undertake measures for enhancing awareness within stakeholders and local communities on values and functions of wetlands.
- (v) Consider the objections, if any, referred to by Wetland Authority of Delhi from the concerned and affected persons, during the process of notification of wetlands in the district by the Government of NCT of Delhi.

3. **Restoration and rejuvenation of water bodies in respective jurisdiction through the following actions:**

- i The concerned authorities shall also take measures to restore and rejuvenate all wetlands in the jurisdiction either departmentally or through work departments such as DJB, I&FC Department, PWD etc. and supervise their implementation in a time bound manner, in line with the management plan prepared on the basis of guidelines set by Wetland Authority of Delhi. The broad guidelines are as follows:
 - (a) Water body should be cleaned through bio-remediation measures, de-silting, aeration, removal of floating and other invasive aquatic plant-species or any other technology suiting local conditions.
 - (b) Shore-line of the water bodies should be properly fenced to protect them from encroachment. Inlet and outlet of the water body should be strengthened.
 - (c) Inflow of domestic/ industrial sewage into the water body should be arrested and only treated effluent adhering to standards prescribed by CPCB may be allowed into the water body.
 - (d) Catchment area treatment via afforestation, storm water drainage management, silt traps, etc. may be undertaken.
 - (e) Water front development around the water body may be taken up, keeping in view the eco-system based approach for the aquatic body, conforming to prevalent environmental legislation and maintaining social and cultural sanctity of the place, in consonance with Wetland Rules 2017.
 - (f) Creation of public spaces may be taken up to ensure public eye and vigilance to protect from encroachment or throwing garbage.
 - (g) Participation of private sector, community based organizations, philanthropic foundations may be encouraged in rejuvenation and maintenance of water bodies.
 - (h) Plantation plays a significant role in absorption of storm and rainwater for maintenance of ground water table, prevention of soil erosion and run-off and encourage growth of natural habitat for flora and fauna.

- (i) Undertake plantation near water bodies, public spaces, parks and on roadside to improve green cover and water cycle.
 - (j) Monitor quality of water in the selected body on regular basis at least eight times a year, communicate the quality data to Wetland Authority of Delhi and undertake appropriate action to improve wherever necessary.
- ii The land owning agency or department shall prepare a management plan containing restoration actions in line with the catchment area and watershed principles and on the basis of the guidelines set by Wetland Authority of Delhi in consonance with Wetland Rules 2017.
 - iii After getting the management plan, duly approved by the Wetland Authority of Delhi, the land owning agency shall ensure that the work plan and estimates be prepared departmentally/internally or through work departments such as PWD, DJB, IFCD etc.
 - iv The budget for the implementation of the restoration project shall be planned through the departmental budget of the land owning department / agency. AMRUT guidelines also allow funding for rejuvenation of water bodies.
 - v Identify mechanisms for convergence of implementation of the management plan with the existing development plans and programmes.
4. **Submission of timelines:** The water body owning agency shall submit timelines on the following actions for water bodies in the district within 15 days:
- (i) Ground truthing and geo-tagging of 1023 water bodies in Annexure-I which are yet to be ground truthed (1367-344=1023)
 - (ii) Identification of unlisted water bodies and communication to Wetland Authority of Delhi along with geo coordinates.
 - (iii) Preparation of brief documents and management plan containing restoration actions by land owning agencies of all water bodies in one's jurisdiction.

- (iv) Preparation of estimates for restoration projects either departmentally or by work departments (PWD, DJB, IFCD etc.) after approval of management plan containing restoration actions by Wetland Authority of Delhi.
- (v) Restoration of water bodies either departmentally or through work departments.
5. **Submission of action taken reports:** Regular monthly reports shall be submitted by the water body owning agencies to the Wetland Authority of Delhi by 7th of every succeeding month clearly showing progress against declared timelines.
6. **Monitoring of projects through Delhi's e-samiksha Dashboard:** And whereas, the Planning Department of GNCTD shall add all the above-mentioned actionable points on Delhi's e-samiksha Dashboard for the purpose of monitoring, after the receipt of timelines. Wetland Authority of Delhi will help Planning Department in on-boarding the water bodies ground truthed so far against the respective land-owning departments, and as a continuous process, the remaining water bodies, when they are ground truthed.
7. **Responsibilities and Liabilities:** And whereas, to ensure clarity in ownership of work, clear responsibilities, complete adherence to deadlines and the accountability of officers directly dealing with it, the heads of the land owning departments would submit the names of Nodal officers within 15 days, who shall be personally responsible for ensuring completion of the all the above directions within the declared timelines, and any failure of such nodal officer to ensure execution of the projects / works / responsibilities within the timeline stipulated in the action plan will make such nodal officer liable for disciplinary as well as criminal proceedings for wilful disobedience of the orders passed by the Hon`ble Courts, and also for criminal disregard towards protection and conservation of water bodies as well as their failure to discharge their constitutional obligation to the citizens to provide clean environment by protecting the scarce sources of water.


(Shayam Sunder Kandpal)
(Member Secretary)
Wetland Authority of Delhi
Govt. of NCT of Delhi

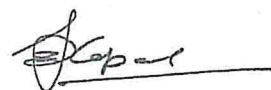
To,

1. Additional Chief Secretary (Revenue) cum Divisional Commissioner, Govt. of NCT of Delhi, 5 Sham Nath Marg, Delhi-54.
2. Pr. Secretary (I&FC), GNCTD, 2nd Floor, 5/9, Under Hill Road, Delhi
3. Principal Secretary (PWD), Govt. of NCT of Delhi, 5th Floor, Delhi Secretariat, I.P. Estate, Delhi - 02.
4. Chief Executive Officer, Delhi Jal Board, Varunalaya Ph-II, Jhandewalan, Delhi
5. Principal Secretary, Department of Environment & Forest, GNCTD
6. Commissioner, Municipal Corporation of Delhi, 9th Floor, Dr. SPM Civic Centre, Minto Road, Delhi
7. Vice Chairman, Delhi Development Authority, Vikas Sadan, INA, Delhi
8. Secretary, Department of Archaeology, GNCTD, (ACL), B' Block, II floor, Vikas Bhawan-2, Upper Bela Road, Civil Lines, Delhi-110054
9. Additional Principal Chief Conservator of Forests (APCCF), Vikas Bhawan, A-Block, 2nd Floor, I.P. Estate, New Delhi
10. Member Secretary, Wetland Authority of Delhi
11. Chief Executive Officer, Delhi Urban Shelter Improvement Board (DUSIB), Punarwas Bhawan, I.P. Estate, New Delhi
12. Managing Director, Delhi State Industrial & Infrastructure Development Corporation Ltd. N-36, Bombay Life Building, Connaught Circus, New Delhi
13. Director General, CPWD, Nirman Bhawan, New Delhi
14. Director General, Archaeological Survey of India, New Delhi
15. C.E.O, Delhi Wakf Board, GNCTD, Vikas Bhawan-II, A-Wing, 7th Floor, Upper Bela Road, Delhi
16. Chairman and Managing Director, NTPC Limited, NTPC Bhawan, SCOPE Complex, Institutional Area, Lodhi Road, New Delhi
17. Vice Chancellor, Jawahar Lal Nehru University, New Delhi
18. Director & Officiating Chairman, IIT, Hauz Khas, New Delhi

Copy to (For Information):

1. Pr. Secretary to Hon'ble Lt. Governor, Govt of NCT of Delhi.
2. Addl. Secretary to Hon'ble Chief Minister, Govt of NCT of Delhi.
3. Secretary to Deputy Hon'ble Chief Minister, Govt of NCT of Delhi.
4. Secretary to Hon'ble Minister (Environment & Forests), Govt of NCT of Delhi.
5. Secretaries to Hon'ble Ministers, Govt. of NCT of Delhi.

6. Secretary, Ministry of Jal Shakti, Govt. of India, Shram Shakti Bhawan, New Delhi-01.
7. Secretary, Ministry of Environment & Forest and Climate Change, Govt. of India, Indira Paryavaran Bhawan, Jorbagh Road, New Delhi.
8. Chairman, New Delhi Municipal Council, Palika Kendra, New Delhi-01.
9. Commissioner of Police, Delhi Police Headquarters, Jai Singh Road, New Delhi- 01.
10. Chairman, Central Pollution Control Board, Parivesh Bhawan, East Arjun Nagar, Delhi-32.
11. Pr. Secretary, Finance Department, Govt. of NCT of Delhi, 4th level, Delhi Secretariat, I.P. Estate, Delhi - 02.
12. Pr. Secretary Cum Development Commissioner, Development Department, Govt. of NCT of Delhi, 5/9, Under Hill Road, Delhi-54.
13. Chief Executive Officer, Delhi Cantonment Board, Delhi Cantt, Delhi.



(Shayam Sunder Kandpal)
(Member Secretary)
Wetland Authority of Delhi
Govt. of NCT of Delhi